

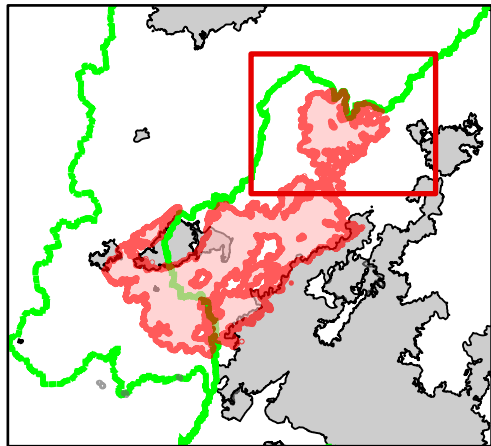

BOUNDARY

IAP

SCARFACE GROUP
ID-SCF-021230
9/26/2021

est. 80,518 acres on
09/25/2021 1947hrs

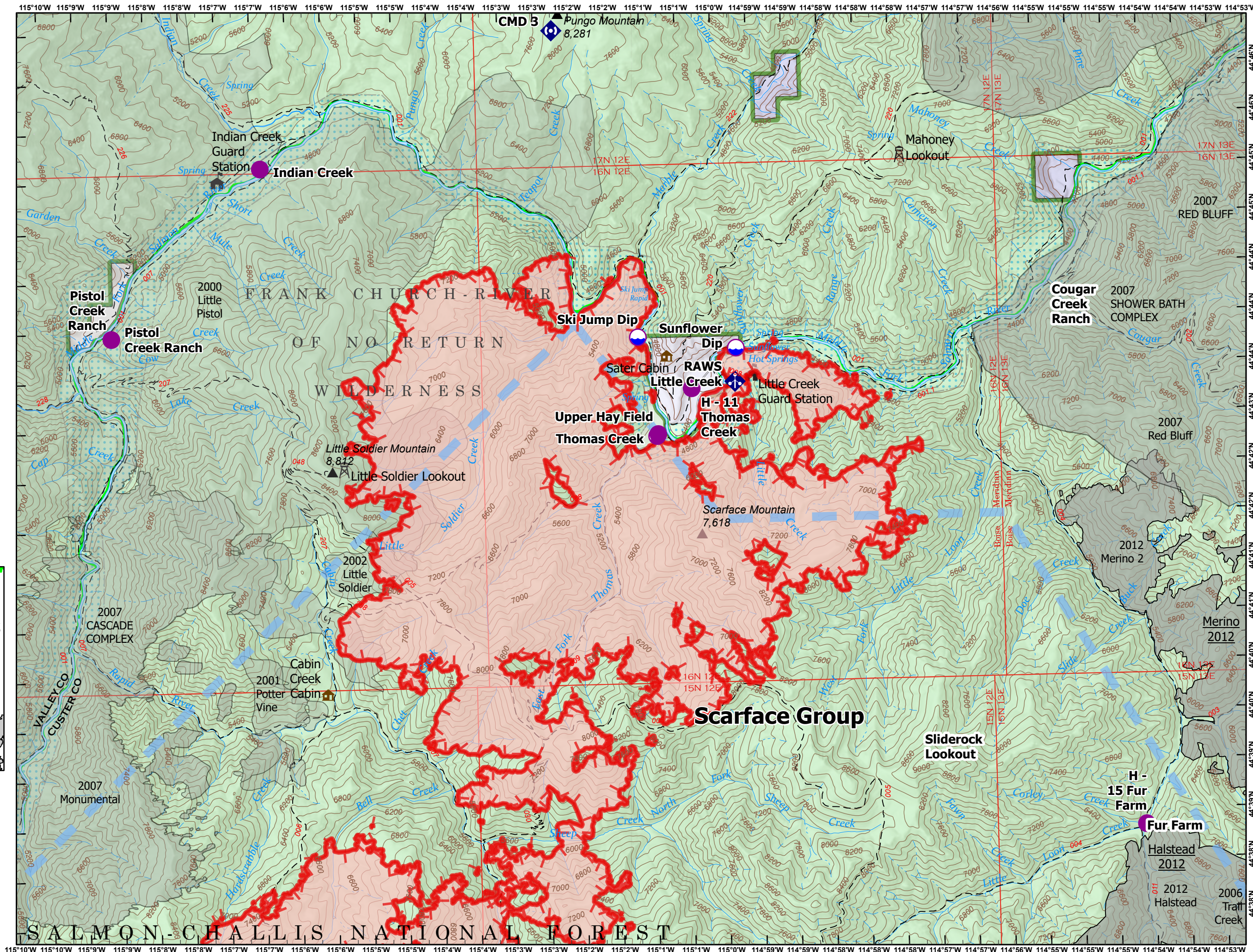
- Dip Site
- Helispot
- Sling Site
- Mobile Weather Unit
- Repeater
- Temporary Flight Restriction
- Fire Edge
- Trail
- Federal Wilderness Boundary
- Fire History
- Wildfire Daily Fire Perimeter



9/26/2021 0621

PCS: NAD 1983 UTM Zone 11N

1.5 Miles



115°10'W 115°10'W 115°9'W 115°9'W 115°8'W 115°8'W 115°7'W 115°7'W 115°6'W 115°6'W 115°5'W 115°5'W 115°4'W 115°4'W 115°3'W 115°3'W 115°2'W 115°2'W 115°1'W 115°1'W 115°0'W 114°59'W 114°59'W 114°58'W 114°58'W 114°58'W 114°57'W 114°57'W 114°56'W 114°55'W 114°55'W 114°55'W 114°54'W 114°54'W 114°53'W 114°53'W