






























 **80,299 est. acres**
Acres from IR 09/24/2021 1414hrs

0 1 2 3 5 6 Miles

- | | | | | | | | |
|--|---|---|---|---|--|--|---|
|  Other Property |  Dip Site |  Lookout |  Bridge |  IR Isolated Heat Source |  Roads Open to All Vehicles, Yearlong |  IR Scattered Heat |  Other |
|  Pump |  Helispot |  Fire Origin |  Mobile Weather Unit |  Fire History |  Roads Open to All Vehicles, Seasonal |  Boise National Forest Administered by Salmon-Challis |  Wildfire Daily Fire Perimeter |
|  Water Tank |  Sling Site |  Value at Risk |  Repeater |  Highway |  Other Public Roads |  Proclaimed FS Boundary |  Administrative FS Boundary |
|  Check Point |  Camp |  Other |  Restricted Water Source |  Non-paved road |  IR Intense Heat |  Federal Wilderness Boundary | |



Operations
9/26/2021 8:43 PM HRS