

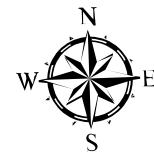
# BOUNDARY

## INFORMATION

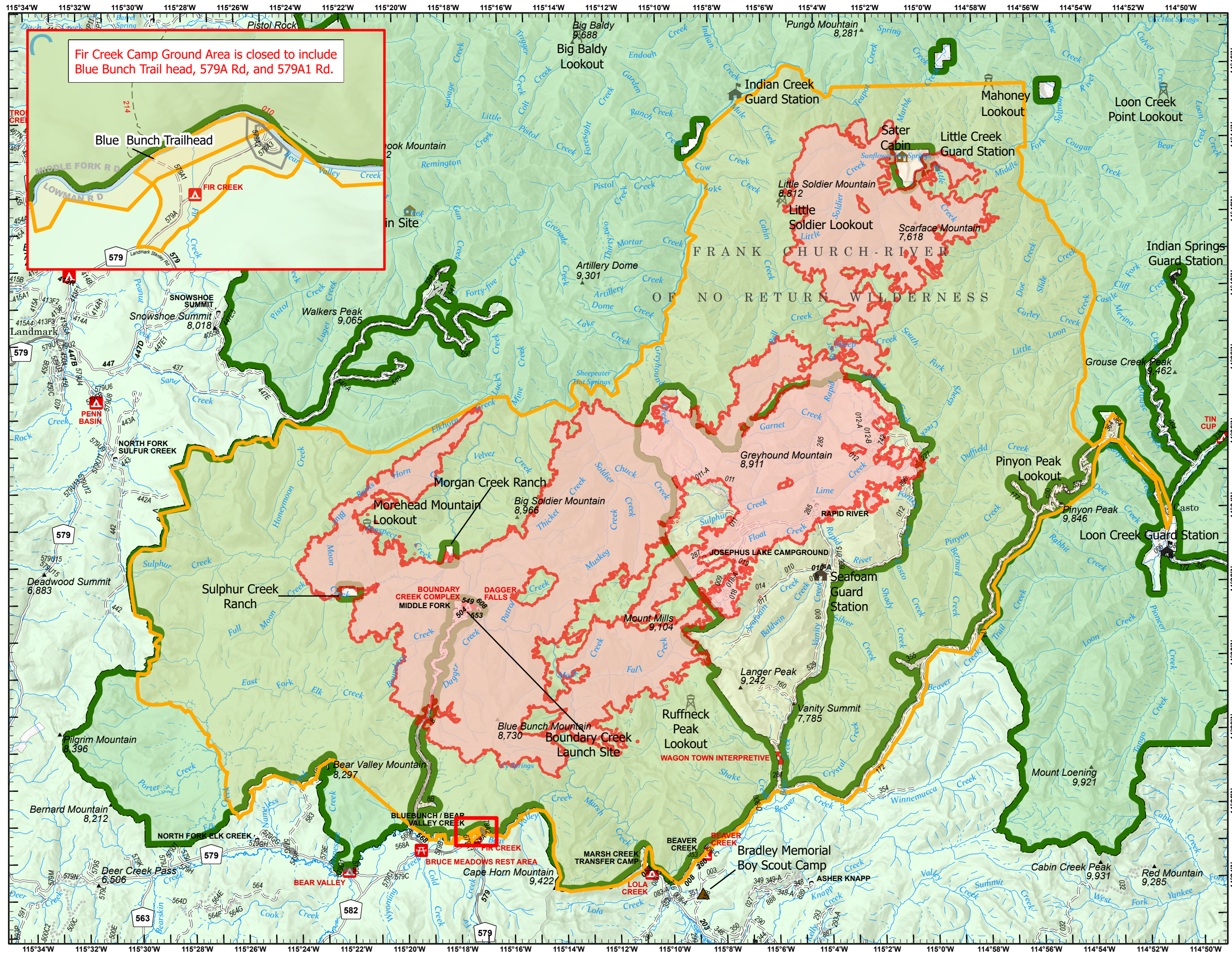
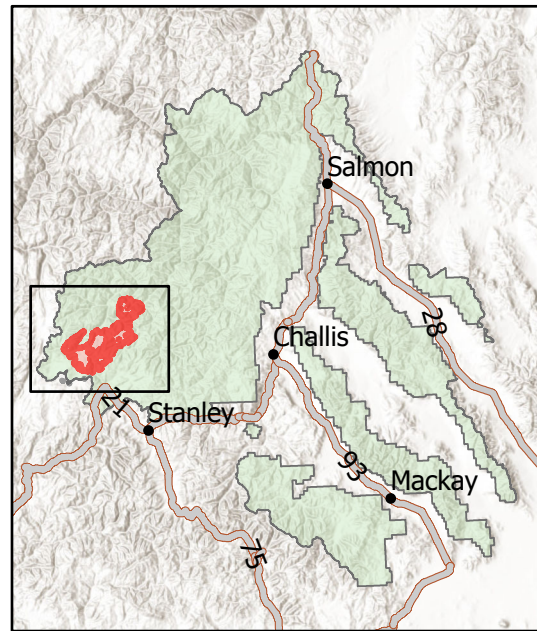
ID-SCF-021230  
9/26/2021

est. 80,299 acres on  
09/24/2021 2014hrs

- Cabin
- Guard Station
- Lookout
- Boy Scout Camp
- FCRNR Wilderness Boundary
- Forest Service Land
- Area Closure
- Other
- Boundary Fire Perimeter



4 Miles



Boundary Fire  
InciWeb

