












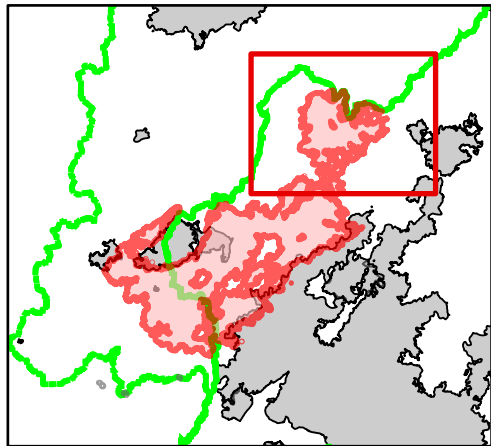

# BOUNDARY

## IAP

SCARFACE GROUP  
ID-SCF-021230  
9/27/2021

est. 80,818 acres on  
09/25/2021 1947hrs

-  Dip Site
-  Helispot
-  Sling Site
-  Mobile Weather Unit
-  Repeater
-  Temporary Flight Restriction
-  Fire Edge
-  Trail
-  Federal Wilderness Boundary
-  Fire History
-  Wildfire Daily Fire Perimeter



9/26/2021 1935

PCS: NAD 1983 UTM Zone 11N

1.5 Miles

