

Infrared Map
Boundary (ID-SCF-021230)
Flight Date 8/24/2020 @ 2050
989 IR Acres
UTM 11 Nad 83
IRIN: Dale Gough

B O I S E

Sulphur

Creek

Pack

Pack

Boat Ramp

Boundary Creek Campground

MIDDLE FORK

Dagger Falls





Dagger Falls Campground

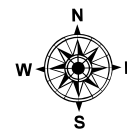
Creek

WILDERNESS

Creek

SALMON

 IR Heat Perimeter
 IR Intense Heat
 IR Scattered Heat
 IR Isolated Heat Source



0 0.1 0.2 0.3 0.4 Miles

