






















Boundary Fire
10/01/2021
Total Acres=84,756

Legend

-  Fire Origin
-  Perimeter
-  Intense Heat
-  Scattered Heat
-  Bridge
-  Camp
-  Check Point
-  Dip Site
-  Helibase
-  Helispot
-  Lookout
-  Mobile Weather Unit
-  Other
-  Repeater
-  Restricted Water Source
-  Sling Site
-  Value at Risk
-  Pumps
-  Fire History 1990-Present
-  Private Ownership
-  FC-RONR Boundary

