




**Club Fire IR Map**  
**ID-PAF-000427**

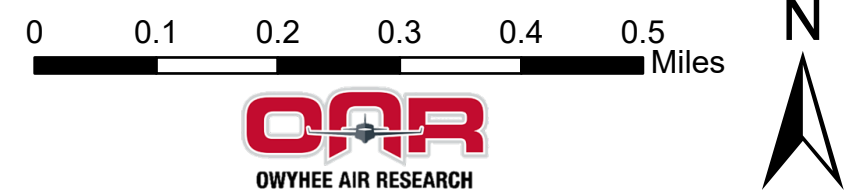
Sunday, 18 July 2021, 2302 MDT  
 24 Interpreted Acres

Scale: 1:10,000  
 Projection: WGS 1984  
 Produced by: Owyhee Air Research, LLC  
 IR Interpreter: S. Osberg  
 Contact: fire@owyheeair.com (208) 442-5405

**Legend**

-  Burn Perimeter
-  Intense Heat
-  Scattered Heat

0 0.1 0.2 0.3 0.4 0.5 Miles



**OAR**  
 OWYHEE AIR RESEARCH

Copyright: © 2013 National Geographic Society, i-cubed