





**Club Fire IR Map**  
**ID-PAF-000427**

Thursday, 22 July 2021, 2200 MDT  
41 Interpreted Acres

Scale: 1:10,000  
Projection: WGS 1984  
Produced by: Owyhee Air Research, LLC  
IR Interpreter: S. Osberg  
Contact: fire@owyheeair.com (208) 442-5405

**Legend**

-  Burn Perimeter
-  Intense Heat
-  Scattered Heat



Copyright: © 2013 National Geographic Society, i-cubed