




Copyright: © 2013 National Geographic Society, i-cubed

Club Fire IR Map
ID-PAF-000427

Friday, 23 July 2021, 2209 MDT
 84 Interpreted Acres

Scale: 1:10,000
 Projection: WGS 1984
 Produced by: Owyhee Air Research, LLC
 IR Interpreter: K. Hanks
 Contact: fire@owyheeair.com (208) 442-5405

- Legend**
-  Burn Perimeter
 -  Intense Heat
 -  Scattered Heat

0 0.1 0.2 0.3 0.4 0.5 Miles

