



Club Fire IR Map
ID-PAF-000427



25 July 2021, 2115 MDT
 113.5 Interpreted Acres

Scale: 1:10,000
 Projection: WGS 1984
 Produced by: Owyhee Air Research, LLC
 IR Interpreter: K. Hanks
 Contact: fire@owyheeair.com (208) 442-5405

Legend

-  Burn Perimeter
-  Intense Heat
-  Scattered Heat

0 0.1 0.2 0.3 0.4 0.5 Miles

OAR
 OWYHEE AIR RESEARCH