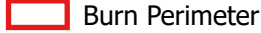





**Club Fire IR Map**  
**ID-PAF-000427**

08 September 2021, 2230 MDT  
 2,331 Interpreted Acres

Scale: 1:25,000  
 Projection: WGS 1984  
 Produced by: Owyhee Air Research, LLC  
 IR Interpreter: D. Merriman  
 Contact: fire@owyheear.com (208) 442-5405

**Legend**

 Burn Perimeter	 Isolated Heat
 Intense Heat	 Scattered Heat

0 0.5 1 1.5 2 Miles




**OAR**  
 OWYHEE AIR RESEARCH

Copyright © 2013 National Geographic Society, i-cubed