





Cold Creek Fire  
ID-PAF-000902  
Map Date : 2021/10/05  
Imagery Date:2021/10/05 1838MDT



 Heat Perimeter  
 Isolated Heat Sources  
NAD 1983 UTM Zone 10N



Map produced:  
10/6/2021 0254 hrs



The USDA Forest-Service makes no warranty, expressed or implied, including the warranties of merchantability and fitness for a particular purpose, nor assumes any legal liability or responsibility for the accuracy, reliability, completeness or utility of these geospatial data, or for the improper or incorrect use of these geospatial data. These geospatial data and related maps or graphics are not legal documents and are not intended to be used as such. The data and maps may not be used to determine title, ownership, legal descriptions or boundaries, legal jurisdiction, or restrictions that may be in place on either public or private land. Natural hazards may or may not be depicted on the data and maps, and land users should exercise due caution. The data are dynamic and may change over time. The user is responsible to verify the limitations of the geospatial data and to use the data accordingly.