








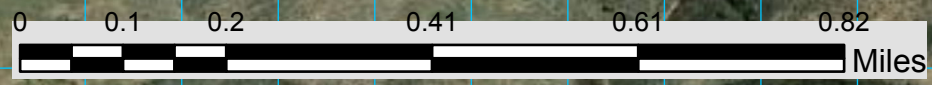


DEER FIRE
INFRARED MAP
IR FLIGHT:
 JULY 29, 2021 @
 2346
INTERPRETED
ACRES: 860

DEER IR Polygon edits

- FC IR Polygon Type**
-  Area Covered by IR Flight
 -  Cloud Cover
 -  IR Heat Perimeter
 -  IR Intense Heat
 -  IR Scattered Heat
 -  <all other values>
- FC IR Point Type**
-  IR Isolated Heat Source
 -  Possible IR Heat Source

Spatial Reference
 Name: GCS WGS 1984
 GCS: GCS WGS 1984
 Datum: WGS 1984
 Map Units: Degree



Kim Slezak, IRIN