





Public Information Map

East Canyon
UTNWS-00023
06-09-2021 Night

835 acres at 08:30 06/09/2021



-  Helibase
-  Fire Origin
-  Fire Edge
-  Wildfire Daily Fire Perimeter



Justin Johnson
6/9/2021 1247
Acres from GPS flight
North American 1983 Datum.

111°37.5'W 111°37'W 111°36.5'W 111°36.01'W 111°35.5'W 111°35'W 111°34.5'W

40°58'N
40°57.5'N
40°57'N
40°56.5'N
40°56'N
40°55.5'N
40°55'N

40°58'N
40°57.5'N
40°57'N
40°56.5'N
40°56'N
40°55.5'N
40°55'N

111°37.5'W 111°37'W 111°36.5'W 111°36.01'W 111°35.5'W 111°35'W 111°34.5'W