

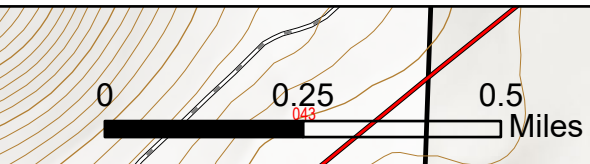
Operations

East Fork

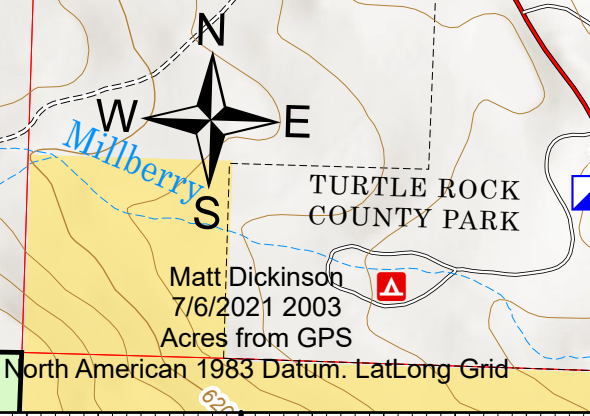
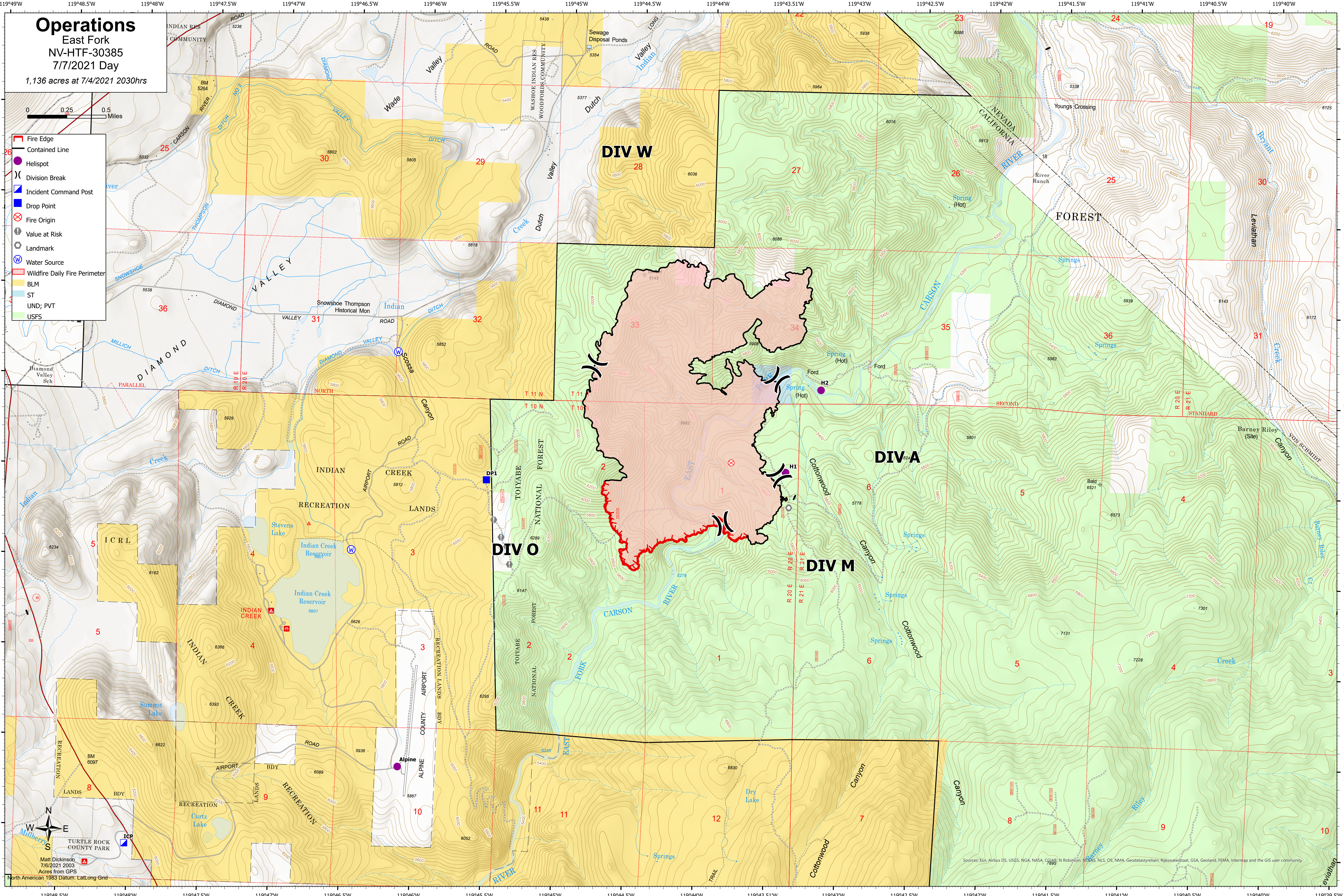
NV-HTF-30385

7/7/2021 Day

1,136 acres at 7/4/2021 2030hrs



- Fire Edge
- Contained Line
- Helispot
- Division Break
- Incident Command Post
- Drop Point
- Fire Origin
- Value at Risk
- Landmark
- Water Source
- Wildfire Daily Fire Perimeter
- BLM
- ST
- UND; PVT
- USFS



Matt Dickinson
7/6/2021 2003
Acres from GPS
North American 1983 Datum, Latlong Grid

Sources: Esri, Airbus DS, USGS, NGA, NASA, CGIAR, N Robinson, NOAA, NLS, OS, NMA, Geodatasystrelen; Rijkswaterstaat, GSA, Geoland, FEMA, Intermap and the GIS user community