













IAP
 East Fork
 NV-HTF-30385
 7/8/2021
 1,136 acres
 as of 7/4/2021 2030hrs

-  Fire Edge
-  Contained Line
-  Wildfire Daily Fire Perimeter
-  Helispot
-  Division Break
-  Drop Point
-  Fire Origin
-  Value at Risk
-  Landmark
-  Water Source



0 0.25 0.5



Miles
NAD 1983 UTM Zone 11N
 Acres from IR and GPS
 matt.dickinson
 7/7/2021, 1702 hrs