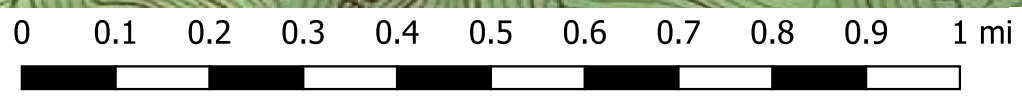
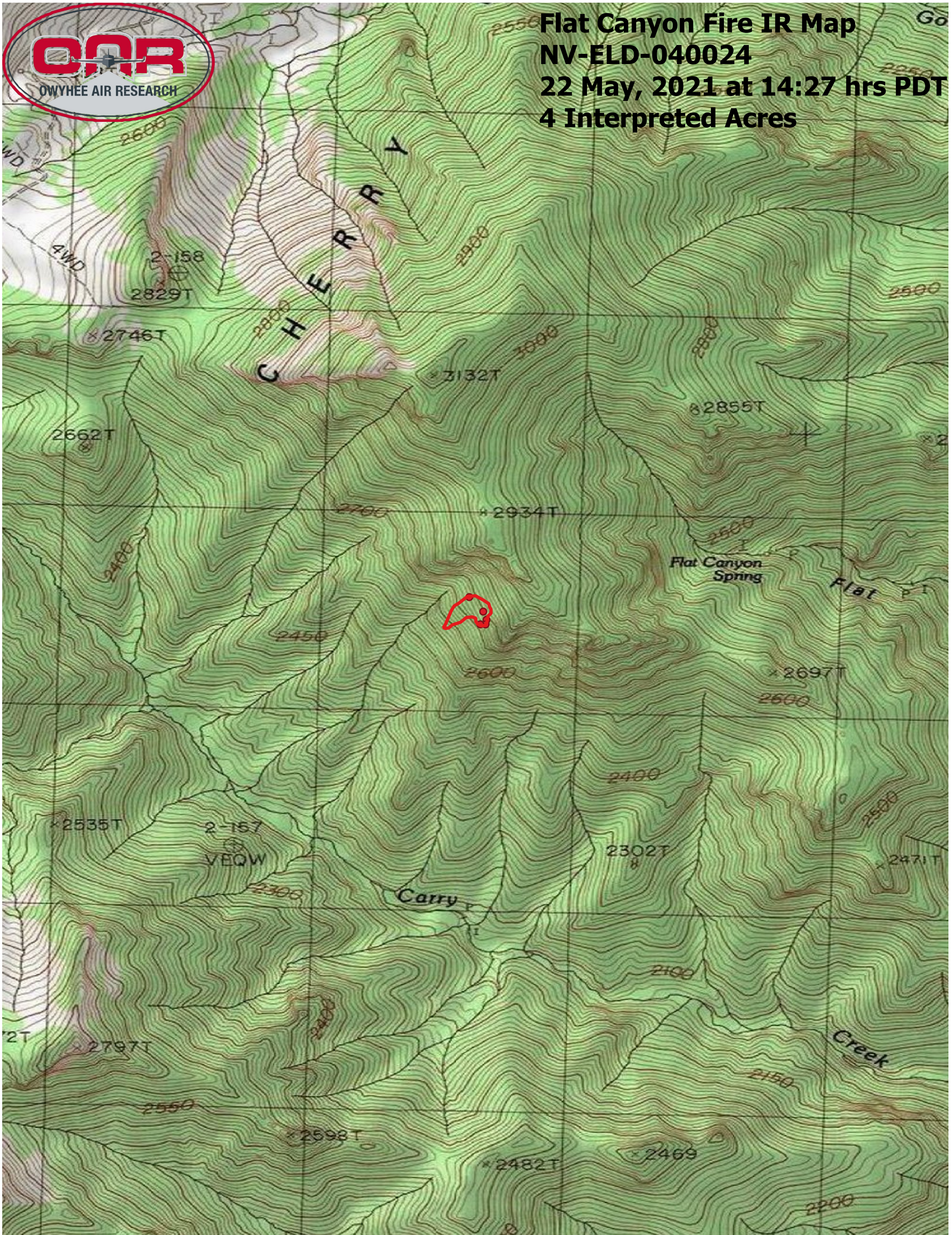






Flat Canyon Fire IR Map
NV-ELD-040024
22 May, 2021 at 14:27 hrs PDT
4 Interpreted Acres



-  Burn Perimeter
-  Isolated Heat

Scale: 1:10,000
 Projection: WGS 84
 Produced by Owyhee Air Research, Inc.
 IR Interpreter: Courtney Holley
 fire@owyheeair.com (208) 442-5405

