




116°4'50"W 116°4'40"W 116°4'30"W 116°4'20"W 116°4'10"W 116°4'W 116°3'50"W 116°3'40"W 116°3'30"W 116°3'20"W 116°3'10"W 116°3'W 116°2'50"W 116°2'40"W 116°2'30"W 116°2'20"W 116°2'10"W 116°2'W 116°1'50"W 116°1'40"W 116°1'30"W 116°1'20"W 116°1'10"W 116°1'W 116°0'50"W 116°0'40"W

French Fire IR Map
ID-PAF-000673
 Friday, 14 August 2021, 2118 MDT
 1,160 Interpreted Acres

- Legend**
-  Burn Perimeter
 -  Intense Heat
 -  Scattered Heat

Scale: 1:20,000
 Projection: WGS 1984
 Produced by: Owyhee Air Research, LLC
 IR Interpreter: S. Osberg
 Contact: fire@owyheear.com (208) 442-5405

