

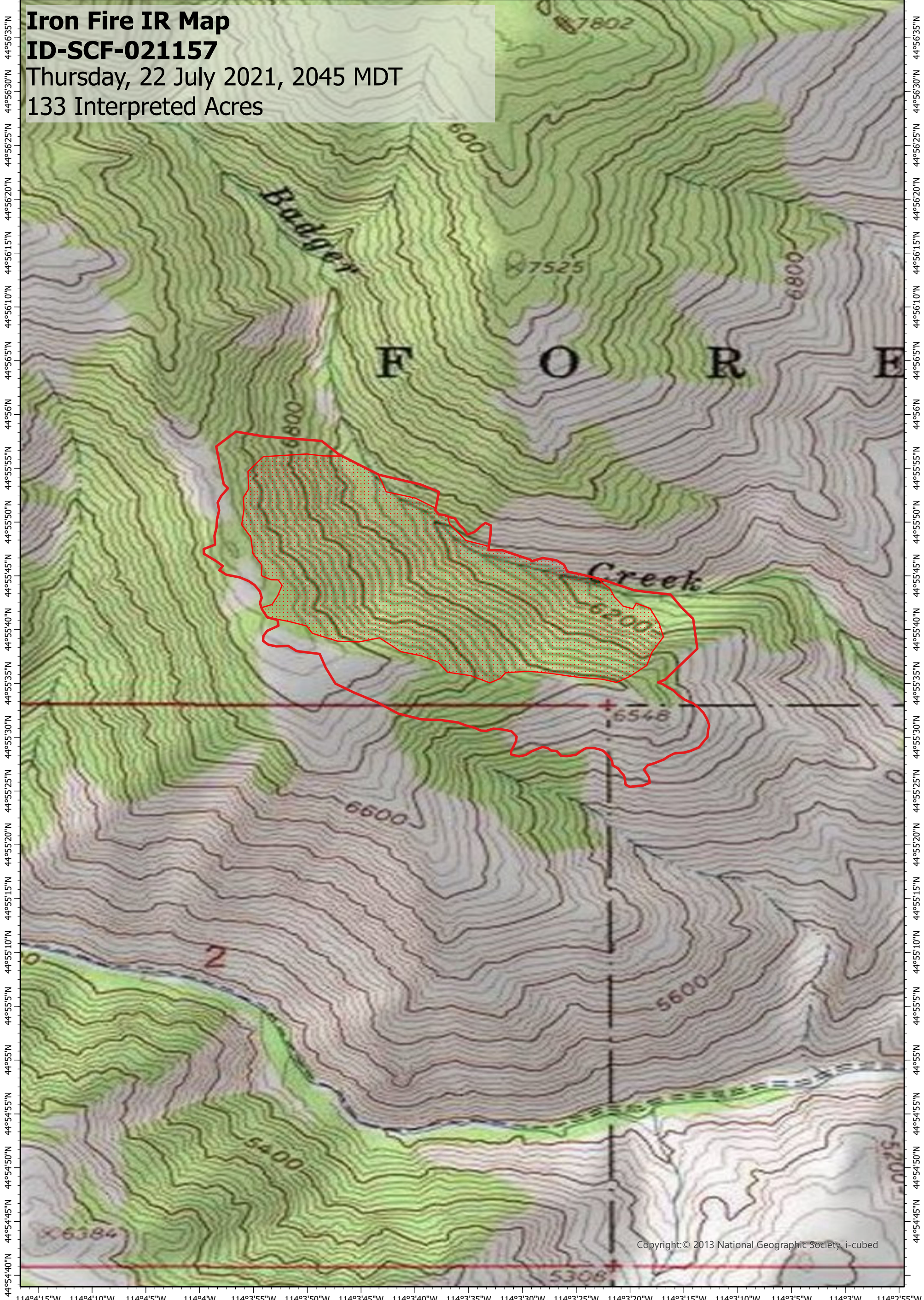
114°4'15"W 114°4'10"W 114°4'5"W 114°4"W 114°3'55"W 114°3'50"W 114°3'45"W 114°3'40"W 114°3'35"W 114°3'30"W 114°3'25"W 114°3'20"W 114°3'15"W 114°3'10"W 114°3'5"W 114°3"W 114°2'55"W

Iron Fire IR Map

ID-SCF-021157



Thursday, 22 July 2021, 2045 MDT

133 Interpreted Acres



Copyright: © 2013 National Geographic Society, i-cubed

Legend

-  Burn Perimeter
-  Scattered Heat

Scale: 1:10,000
 Projection: WGS 1984
 Produced by: Owyhee Air Research, LLC
 IR Interpreter: S. Osberg
 Contact: fire@owyheear.com (208) 442-5405

