





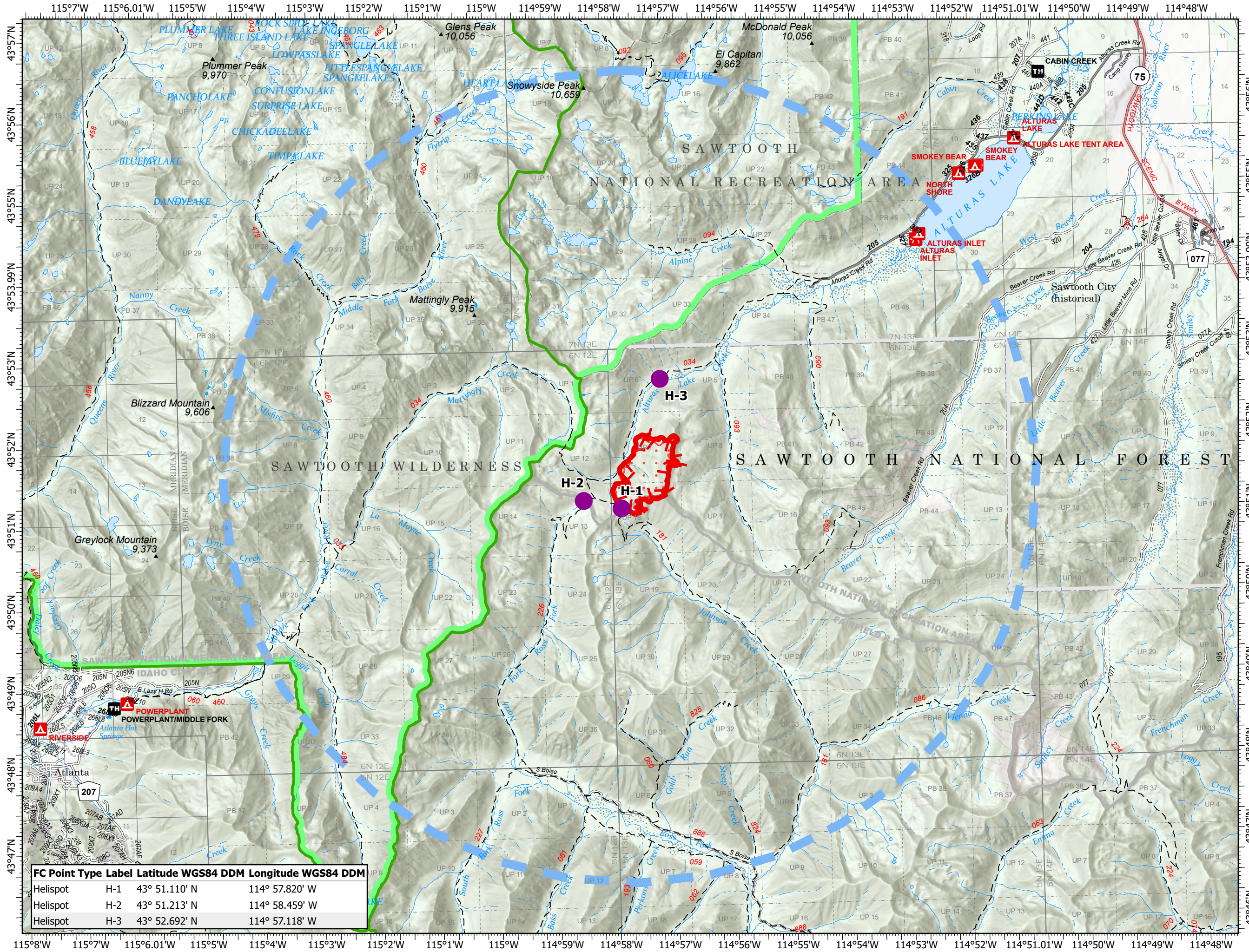


PILOT MAP

JAKES GULCH
ID-STF-000353
9/7 DAY

330 ACRES AT 0215 ON 9/7

-  Helispot
-  Temporary Flight Restriction
-  Fire Edge
-  IR Isolated Heat Source
-  IR Intense Heat
-  IR Scattered Heat



Miles

ajb
9/7/2021 1517
Acres from IR
North American 1983 Datum.
Lat/Long Grid

FC Point Type	Label	Latitude WGS84 DDM	Longitude WGS84 DDM
Helispot	H-1	43° 51.110' N	114° 57.820' W
Helispot	H-2	43° 51.213' N	114° 58.459' W
Helispot	H-3	43° 52.692' N	114° 57.118' W