


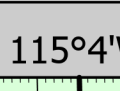



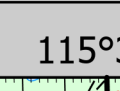


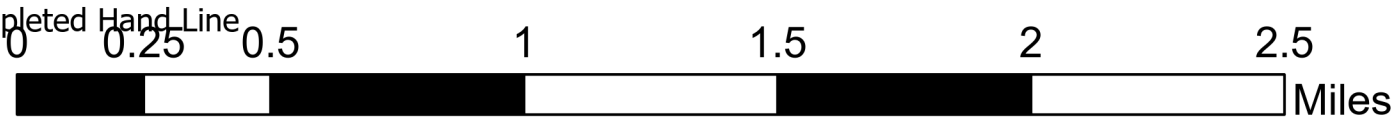



-  Dip Site
-  Hellspot
-  Sling Site
-  Division Break
-  Drop Point
-  Lookout
-  Hot Spot - Spot Fire
-  Completed Hand Line
-  Temporary Flight Restriction
-  Fire Edge



Jakes Gulch
 ID-STF-000353
 09/13/2021 Day



499 acres at 9/12/21 @ 2020

Scale: 1:24,000
 NAD 1983 2011 UTM Zone 11N
 Transverse Mercator

9/13/2021 0628
 Acres from IR
 NAD 1983 2011 Datum, Lat,Long Grid

