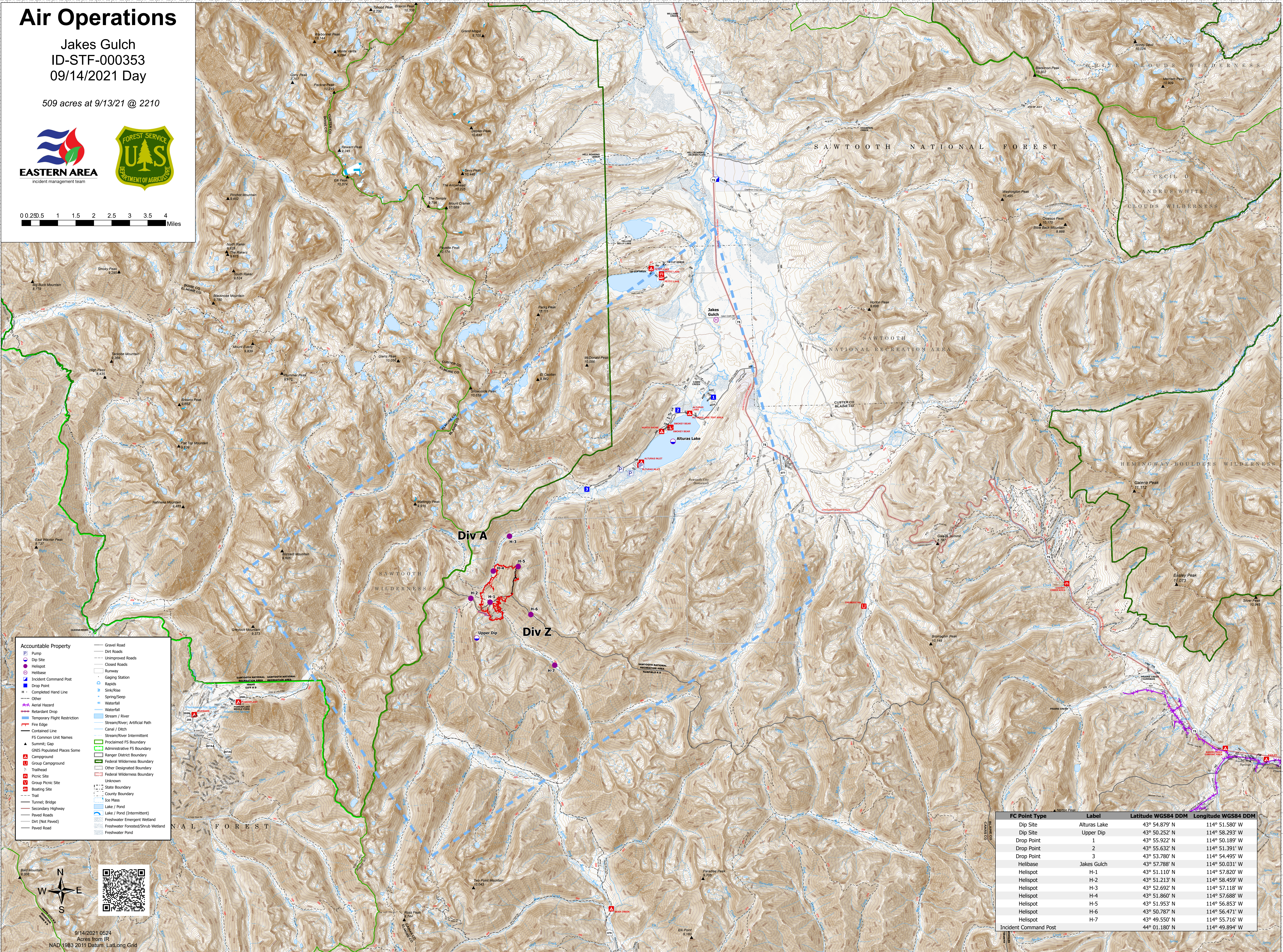
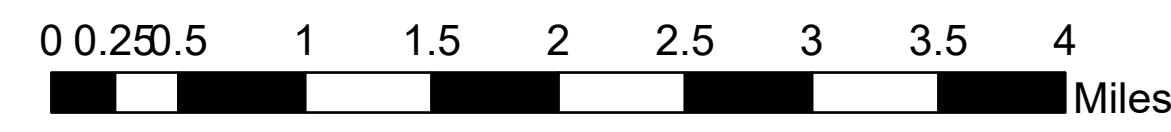


Air Operations


Jakes Gulch
ID-STF-000353
09/14/2021 Day

509 acres at 9/13/21 @ 2210



Accountable Property	
	Pump
	Dip Site
	Helispot
	Helibase
	Incident Command Post
	Drop Point
	Completed Hand Line
	Other
	Aerial Hazard
	Retardant Drop
	Temporary Flight Restriction
	Fire Edge
	Contained Line
	FS Common Unit Names
	Summit/Gap
	GNIS Populated Places Some
	Campground
	Group Campground
	Picnic Site
	Group Picnic Site
	Boating Site
	Trail
	Tunnel/Bridge
	Secondary Highway
	Paved Roads
	Dirt (Not Paved)
	Paved Road
	Gravel Road
	Dirt Roads
	Unimproved Roads
	Closed Roads
	Runway
	Gaging Station
	Rapids
	Sink/Rise
	Spring/Seep
	Waterfall
	Stream/River
	Stream/River, Artificial Path
	Canal/Ditch
	Stream/River Intermittent
	Proclaimed FS Boundary
	Administrative FS Boundary
	Ranger District Boundary
	Federal Wilderness Boundary
	Other Designated Boundary
	Federal Wilderness Boundary
	Unknown
	State Boundary
	County Boundary
	Lake/Pond
	Lake/Pond (Intermittent)
	Freshwater Emergent Wetland
	Freshwater Forested/Shrub Wetland
	Freshwater Pond

FC Point Type	Label	Latitude WGS84 DDM	Longitude WGS84 DDM
Dip Site	Alturas Lake	43° 54.879' N	114° 51.580' W
Dip Site	Upper Dip	43° 50.252' N	114° 58.293' W
Drop Point	1	43° 55.922' N	114° 50.189' W
Drop Point	2	43° 55.632' N	114° 51.391' W
Drop Point	3	43° 53.780' N	114° 54.495' W
Helibase	Jakes Gulch	43° 57.788' N	114° 50.031' W
Helispot	H-1	43° 51.110' N	114° 57.820' W
Helispot	H-2	43° 51.213' N	114° 58.459' W
Helispot	H-3	43° 52.692' N	114° 57.118' W
Helispot	H-4	43° 51.860' N	114° 57.688' W
Helispot	H-5	43° 51.953' N	114° 56.853' W
Helispot	H-6	43° 50.787' N	114° 56.471' W
Helispot	H-7	43° 49.550' N	114° 55.716' W
Incident Command Post		44° 01.180' N	114° 49.894' W



9/14/2021 0524
Acres from IR
NAD 1983 2011 Datum, Lat/Long Grid