



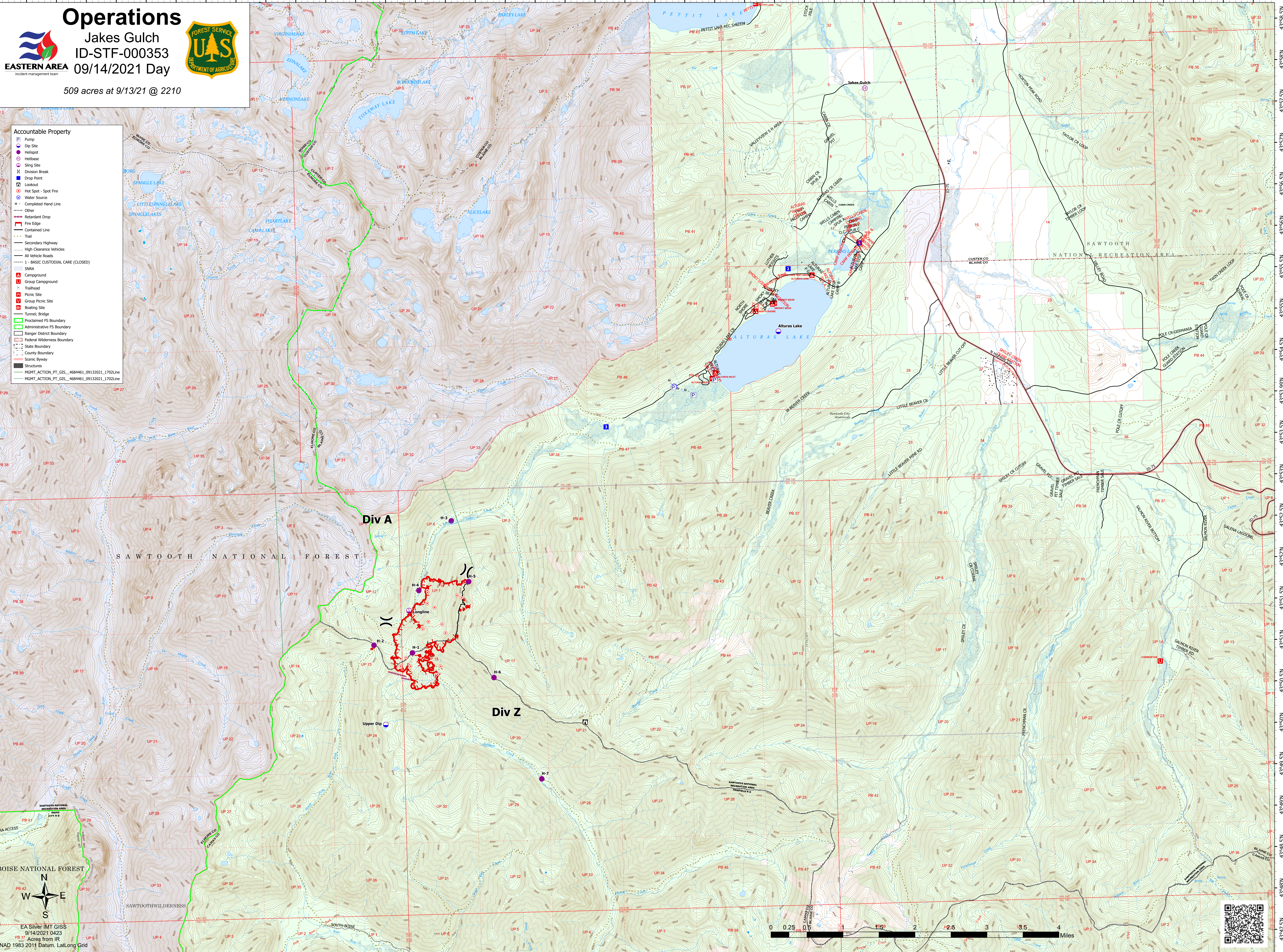
Operations

Jakes Gulch
 ID-STF-000353
 09/14/2021 Day

509 acres at 9/13/21 @ 2210





- Accountable Property**
- Pump
 - Dip Site
 - Helispot
 - Helibase
 - Sling Site
 - X Division Break
 - Drop Point
 - Lookout
 - Hot Spot - Spot Fire
 - Water Source
 - H - Completed Hand Line
 - - - Other
 - - - Retardant Drop
 - - - Fire Edge
 - - - Contained Line
 - - - Trail
 - - - Secondary Highway
 - - - High Clearance Vehicles
 - - - All Vehicle Roads
 - - - 1-BASIC CUSTODIAL CARE (CLOSED)
 - - - SNRA
 - ▲ Campground
 - Group Campground
 - Trailhead
 - Picnic Site
 - Group Picnic Site
 - Boating Site
 - Tunnel, Bridge
 - Proclaimed FS Boundary
 - Administrative FS Boundary
 - Ranger District Boundary
 - Federal Wilderness Boundary
 - State Boundary
 - County Boundary
 - Scenic Boundary
 - Structures
 - MGMT_ACTION_PT_GIS_4684461_09132021_1702Line
 - MGMT_ACTION_PT_GIS_4684461_09132021_1702Line



BOISE NATIONAL FOREST

SAWTOOTH WILDERNESS



EA Silver IMT GISS
 9/14/2021 0423
 Acres from IR
 NAD 1983 2011 Datum, LatLong Grid

0 0.25 0.5 1 1.5 2 2.5 3 3.5 4 Miles

