



# Operations - Fire Area

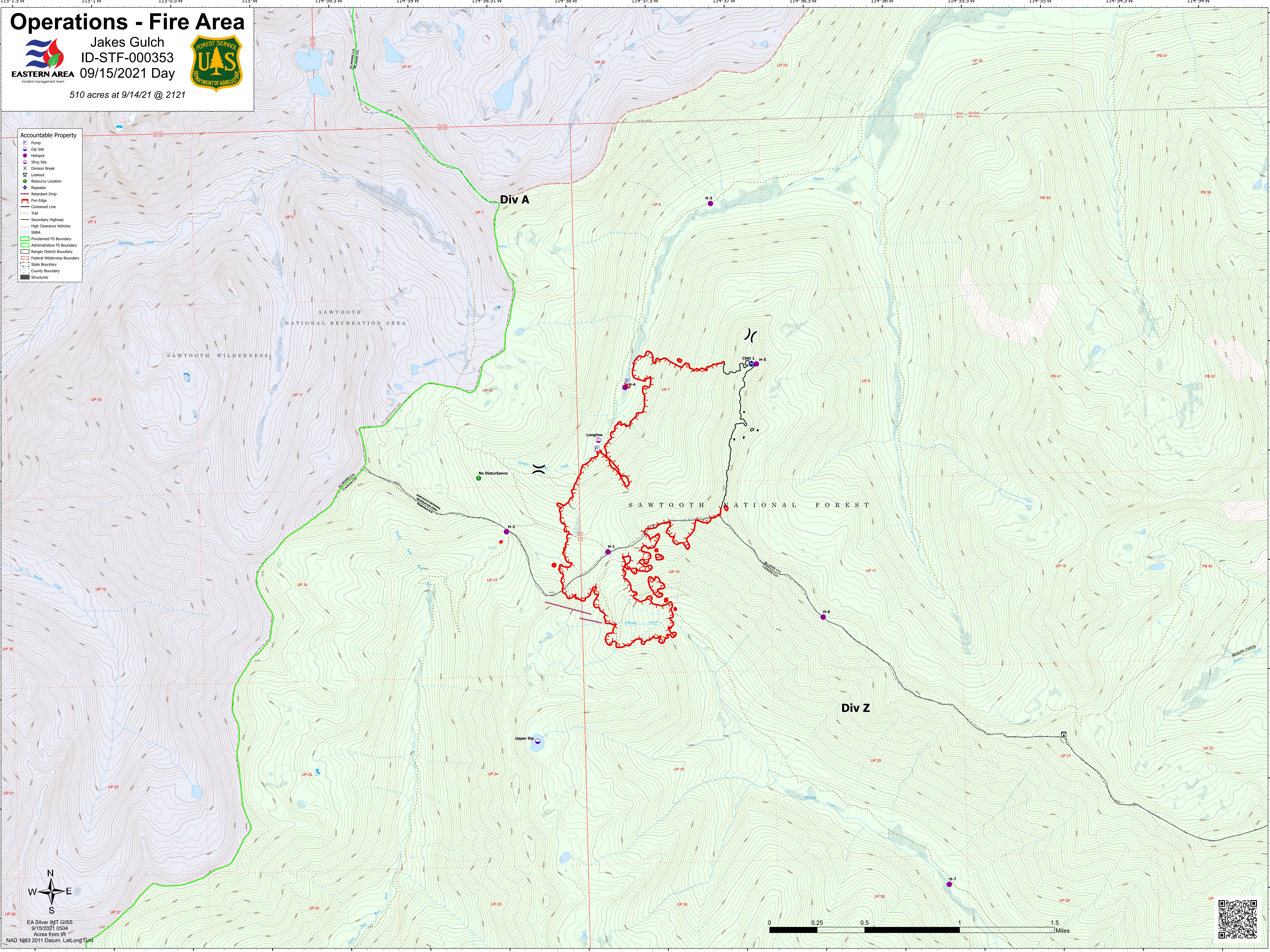


Jakes Gulch  
ID-STF-000353  
09/15/2021 Day



510 acres at 9/14/21 @ 2121

- Accountable Property**
- Pump
  - Dip Site
  - Helispot
  - Sling Site
  - Division Break
  - Lookout
  - Resource Location
  - Repeater
  - Retardant Drop
  - Fire Edge
  - Contained Line
  - Trail
  - Secondary Highway
  - High Clearance Vehicles
  - SNRA
  - Proclaimed FS Boundary
  - Administrative FS Boundary
  - Ranger District Boundary
  - Federal Wilderness Boundary
  - State Boundary
  - County Boundary
  - Structures



EA Silver IMT GIS  
9/15/2021 0504  
Acres from IR  
NAD 1983 2011 Datum, LatLong Grid

