

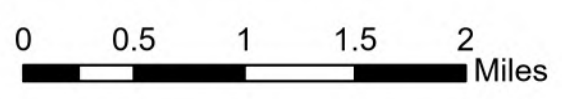
STRUCTURE

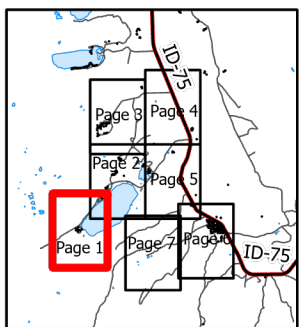
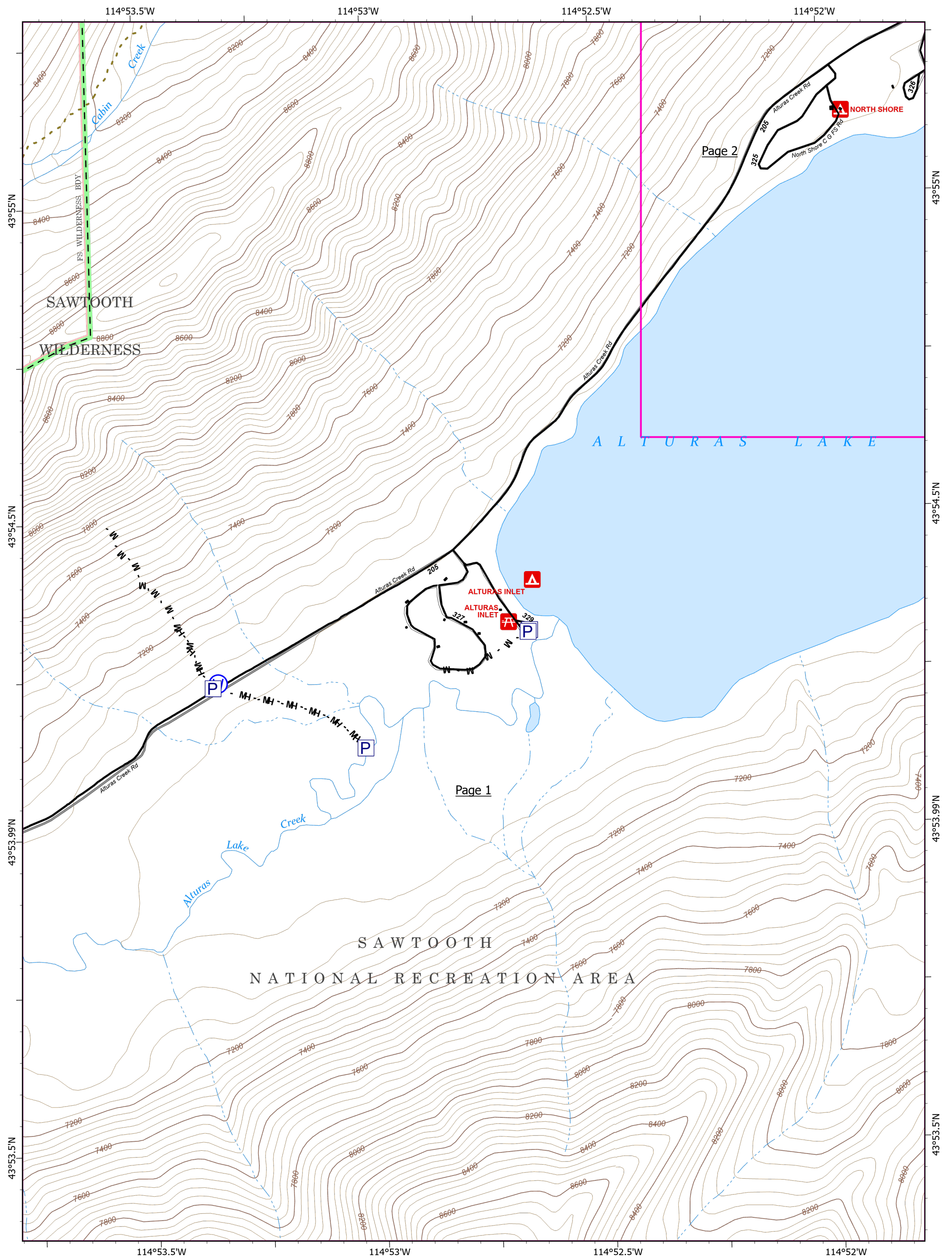
Jakes Gulch
 ID-STF-000353
 09/16/2021 Day





510 acres at 9/14/21 @ 2121








EA Silver IMT GISS
 9/15/2021 2148
 Acres from IR
 NAD 1983 2011 Datum. LatLong Grid



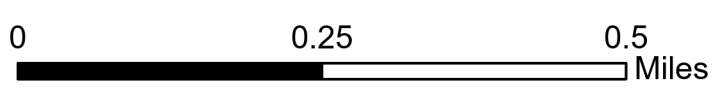


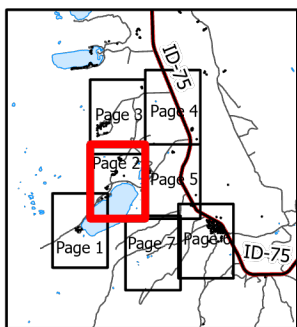
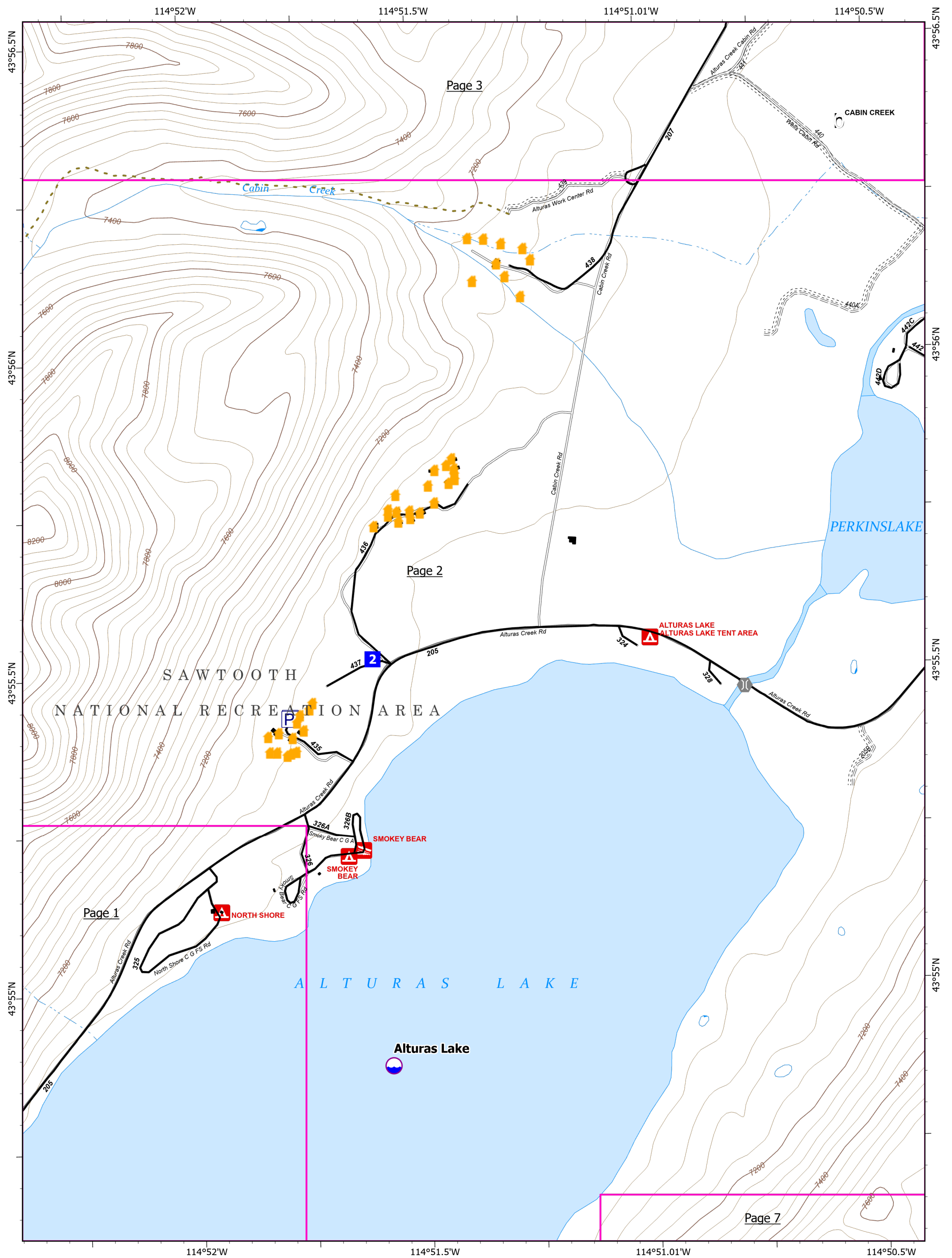
-  Structures
-  Pump
-  Water Tank
-  Water Source

- Structure Triage**
-  Defensible - Stand Alone
 -  Defensible - Prep and Hold
 -  Non-Defensible - Prep and Leave
 -  Non-Defensible - Rescue Drive-By
 -  Unknown

STRUCTURE
 Jakes Gulch
 ID-STF-000353
 09/16/2021 Day

510 acres at 9/14/21 @ 2121





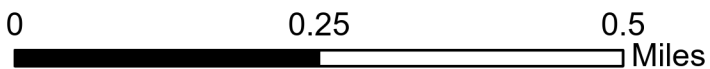
- Structures
- Pump
- Water Tank
- Dip Site
- Drop Point
- Bridge

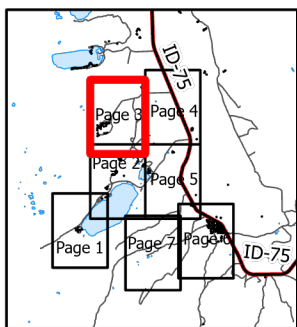
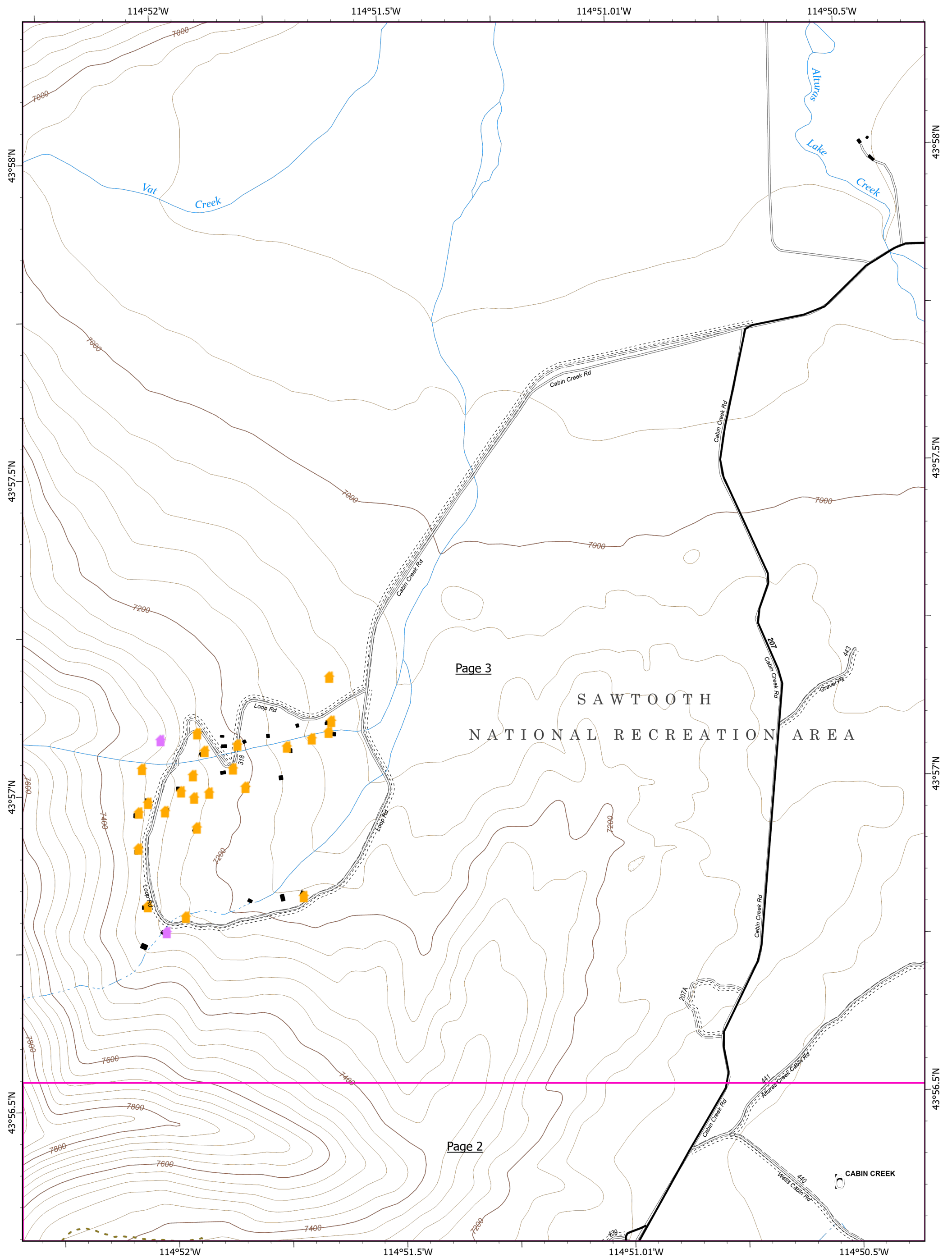
- Structure Triage**
- Defensible - Stand Alone
 - Defensible - Prep and Hold
 - Non-Defensible - Prep and Leave
 - Non-Defensible - Rescue Drive-By
 - Unknown

STRUCTURE

Jakes Gulch
 ID-STF-000353
 09/16/2021 Day

510 acres at 9/14/21 @ 2121





Structures

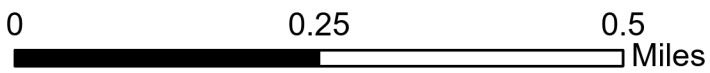
Structure Triage

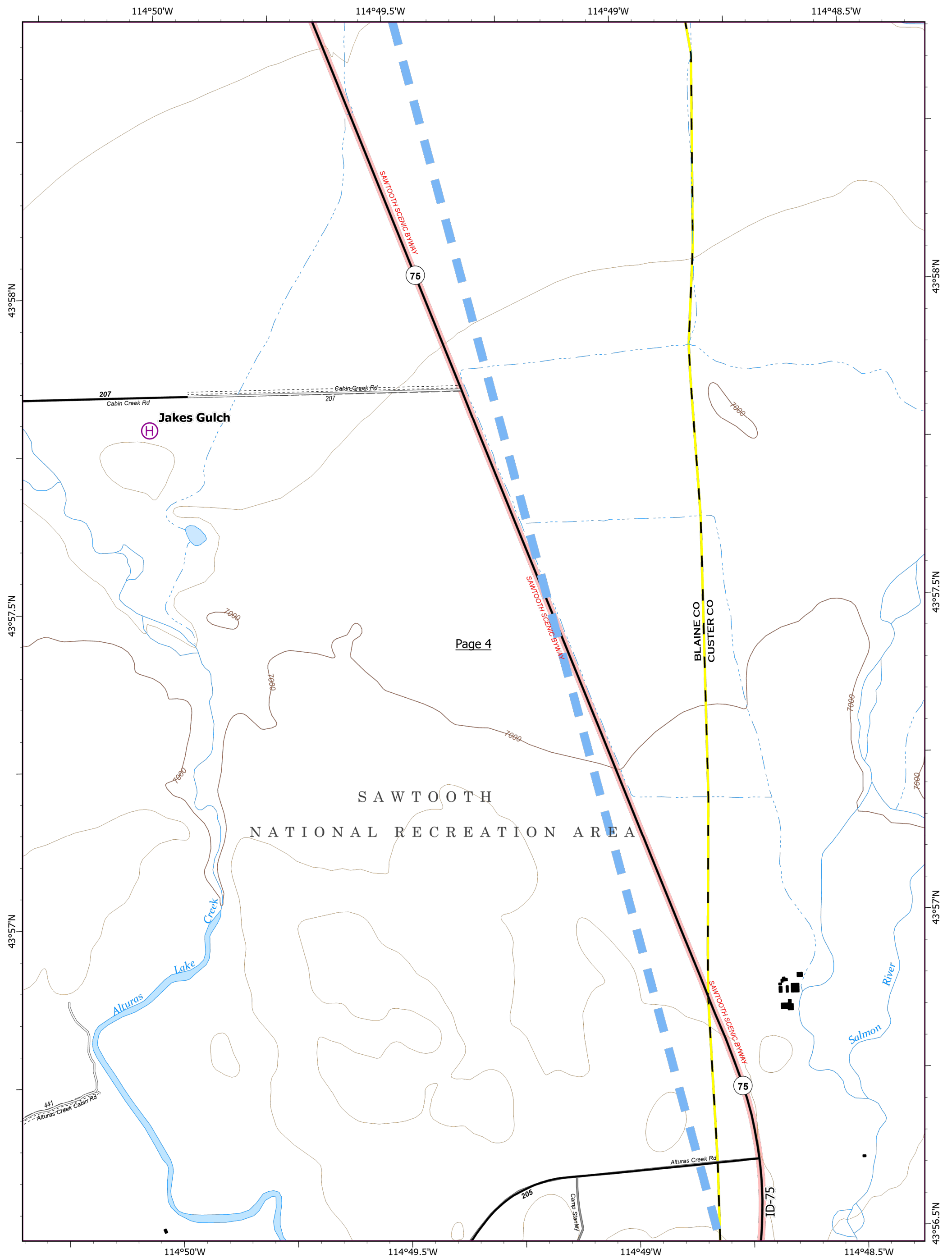
- Defensible - Stand Alone
- Defensible - Prep and Hold
- Non-Defensible - Prep and Leave
- Non-Defensible - Rescue Drive-By
- Unknown

STRUCTURE

Jakes Gulch
 ID-STF-000353
 09/16/2021 Day

510 acres at 9/14/21 @ 2121





Page 4

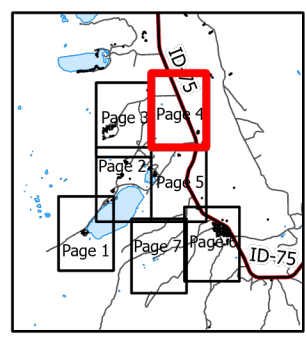
SAWTOOTH
NATIONAL RECREATION AREA



BLAINE CO
CUSTER CO






STRUCTURE

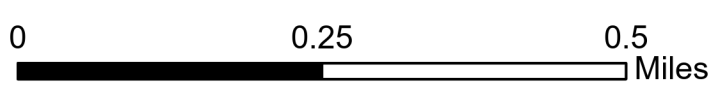
Jakes Gulch
ID-STF-000353
09/16/2021 Day

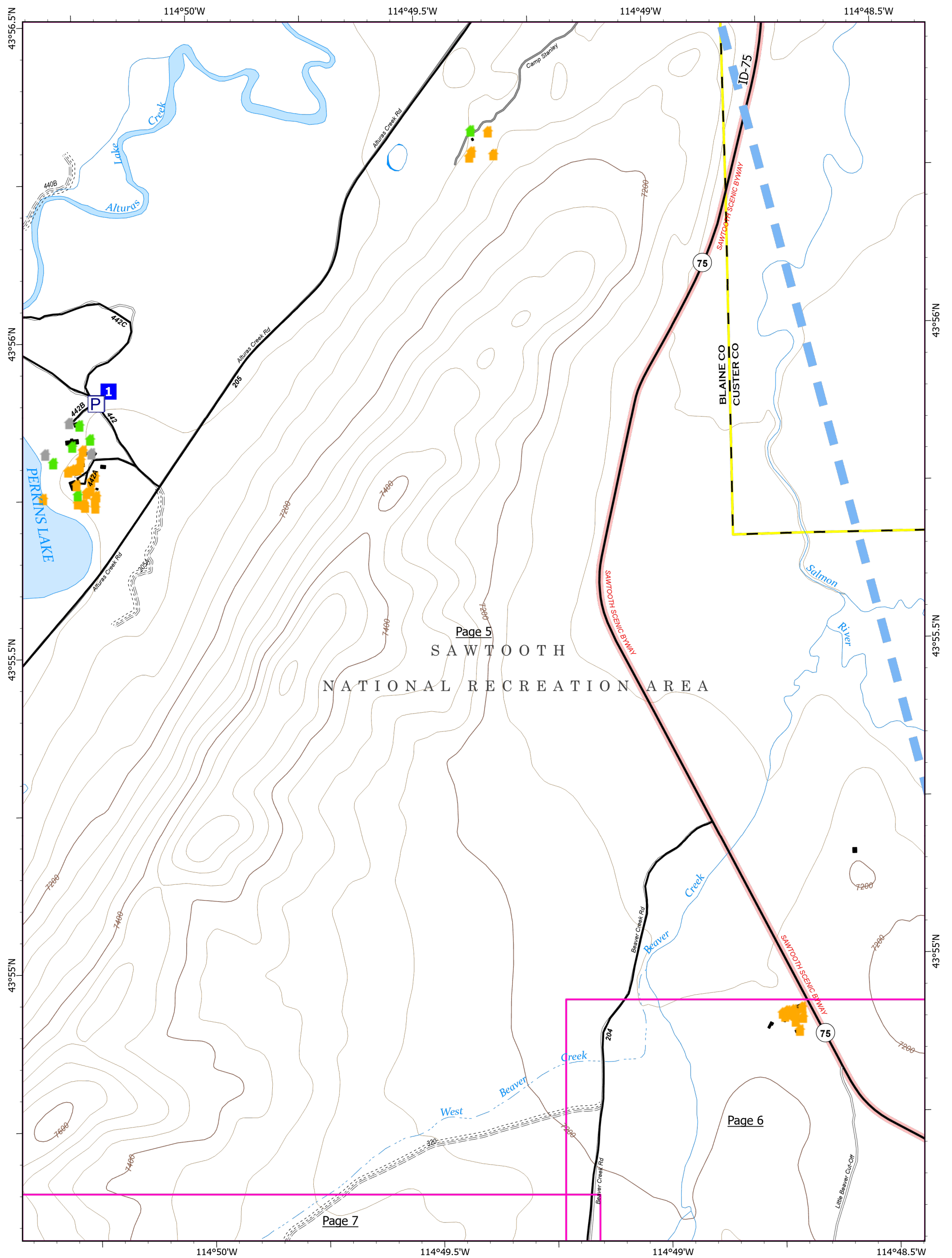
510 acres at 9/14/21 @ 2121



-  Structures
-  Helibase

- Structure Triage**
-  Defensible - Stand Alone
 -  Defensible - Prep and Hold
 -  Non-Defensible - Prep and Leave
 -  Non-Defensible - Rescue Drive-By
 -  Unknown



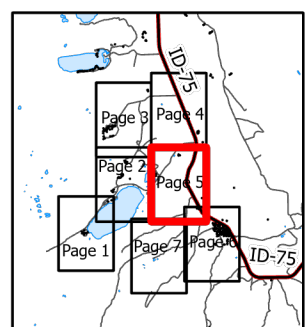


Page 5

SAWTOOTH
NATIONAL RECREATION AREA

Page 6

Page 7

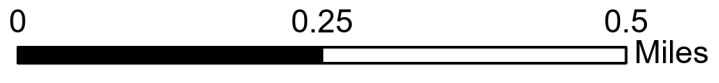


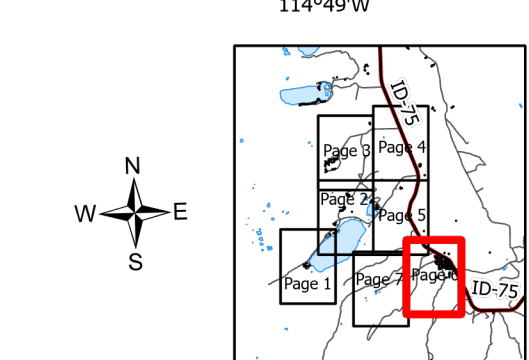
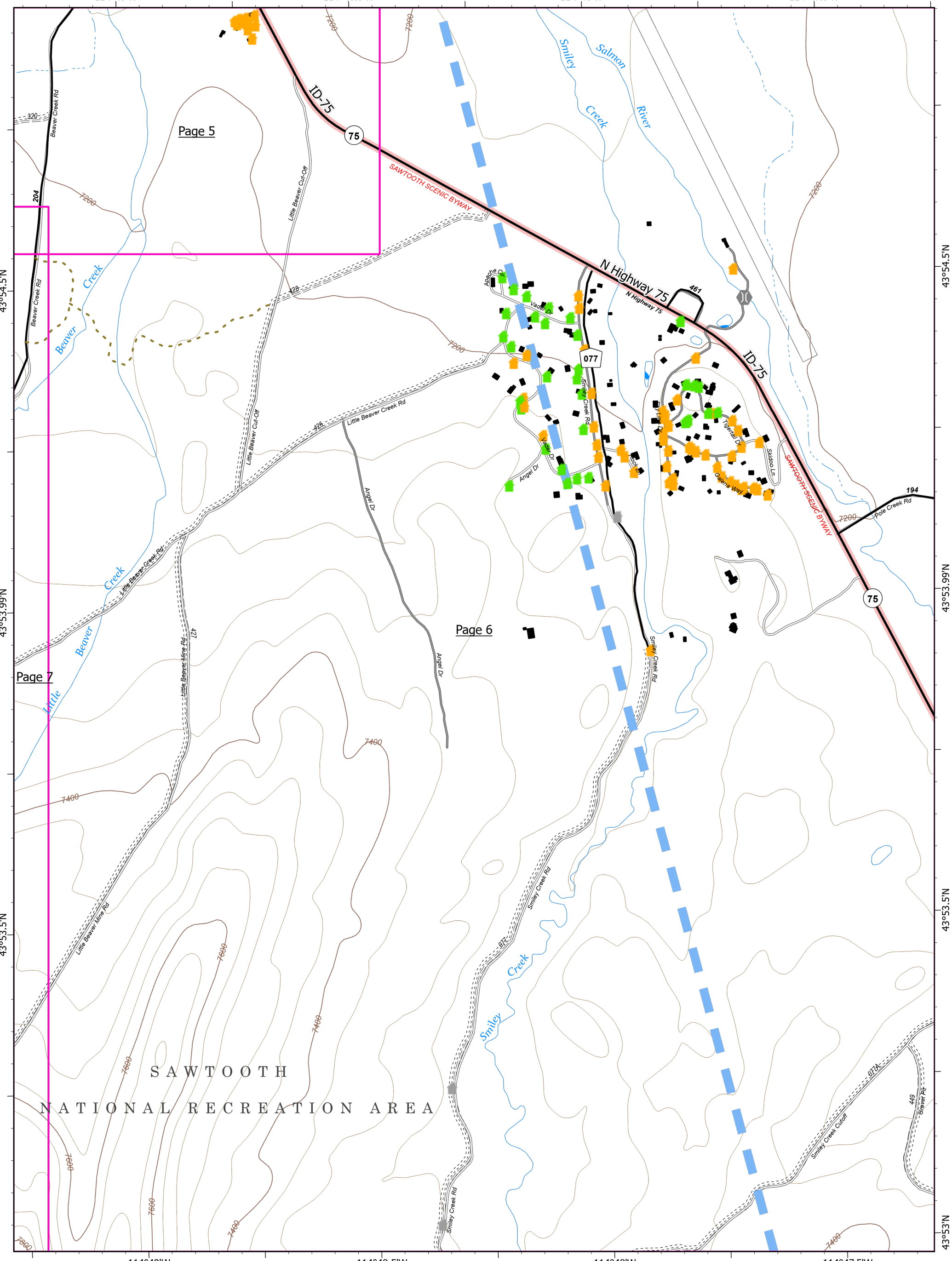
- Structures
- Pump
- Drop Point

- Structure Triage**
- Defensible - Stand Alone
 - Defensible - Prep and Hold
 - Non-Defensible - Prep and Leave
 - Non-Defensible - Rescue Drive-By
 - Unknown

STRUCTURE
Jakes Gulch
ID-STF-000353
09/16/2021 Day

510 acres at 9/14/21 @ 2121



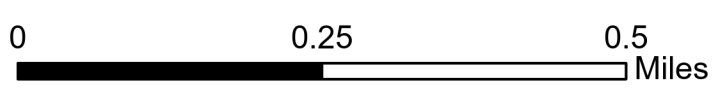


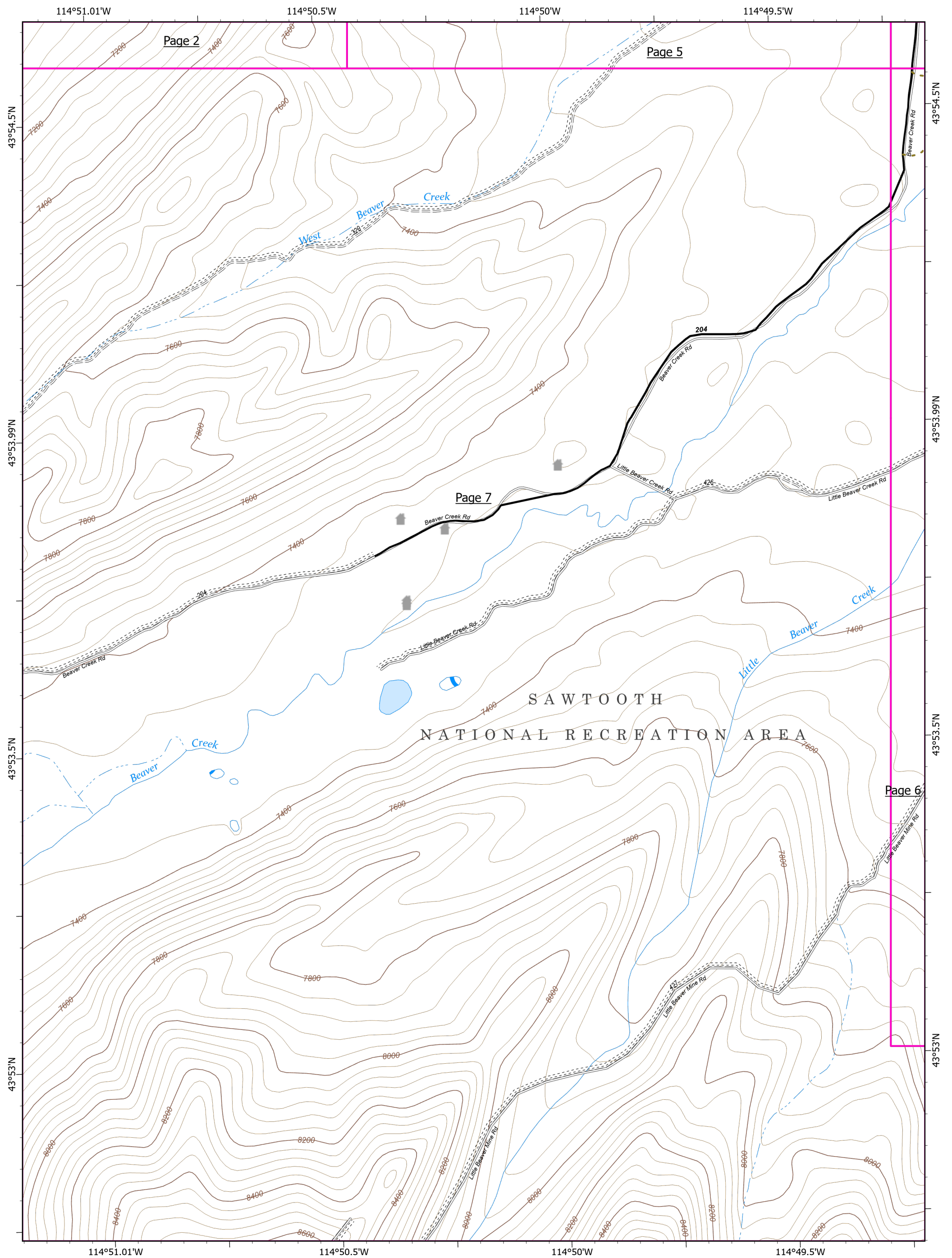
- Structures
- Bridge

- Structure Triage**
- Defensible - Stand Alone
 - Defensible - Prep and Hold
 - Non-Defensible - Prep and Leave
 - Non-Defensible - Rescue Drive-By
 - Unknown


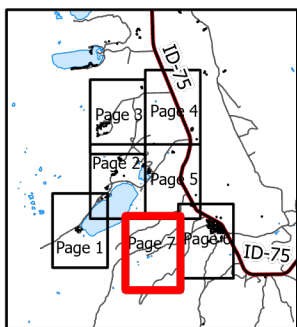
STRUCTURE
Jakes Gulch
ID-STF-000353
09/16/2021 Day

510 acres at 9/14/21 @ 2121





SAWTOOTH
NATIONAL RECREATION AREA



Structure Triage	
	Defensible - Stand Alone
	Defensible - Prep and Hold
	Non-Defensible - Prep and Leave
	Non-Defensible - Rescue Drive-By
	Unknown

STRUCTURE

Jakes Gulch
ID-STF-000353
09/16/2021 Day

510 acres at 9/14/21 @ 2121

