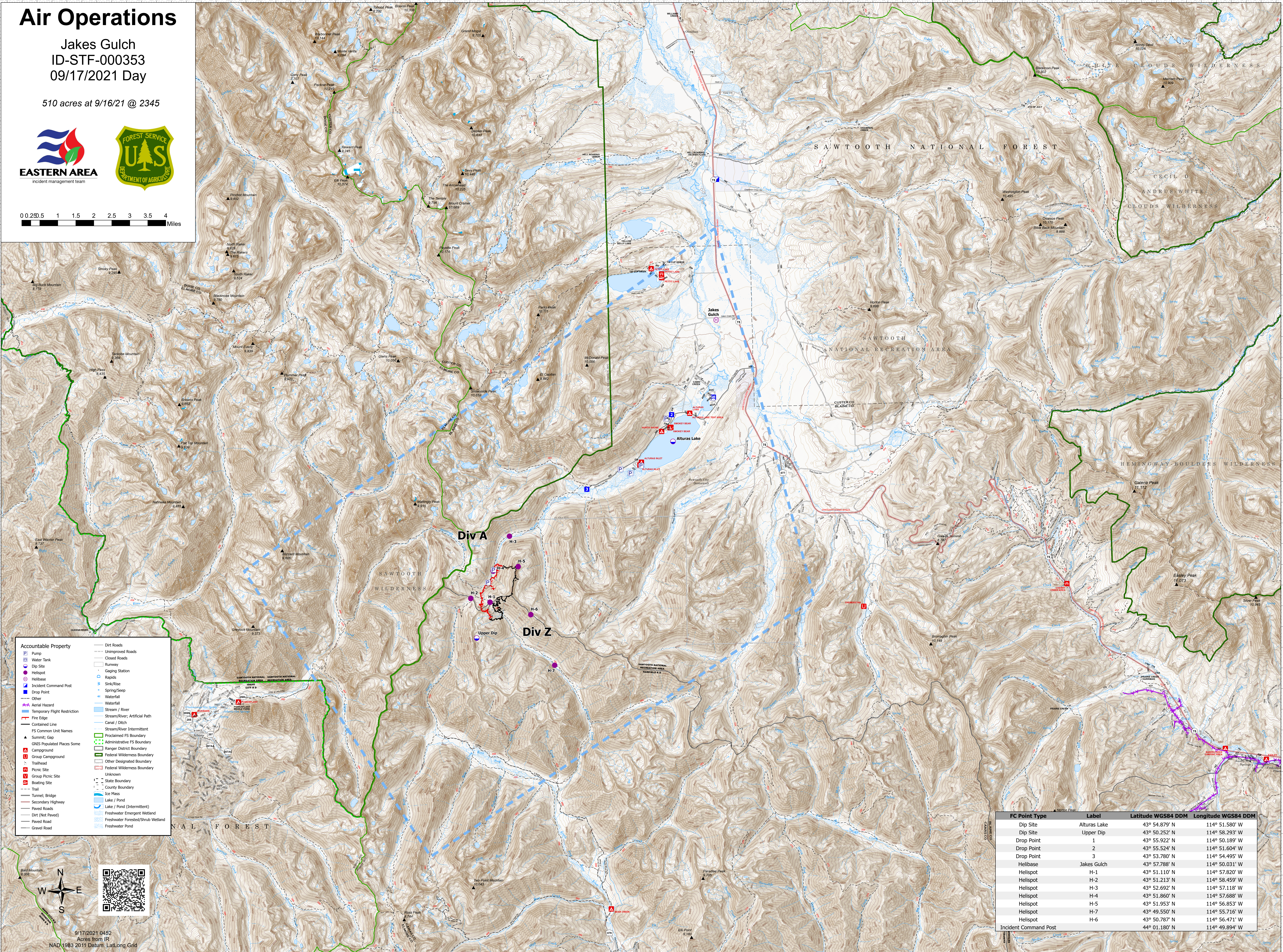
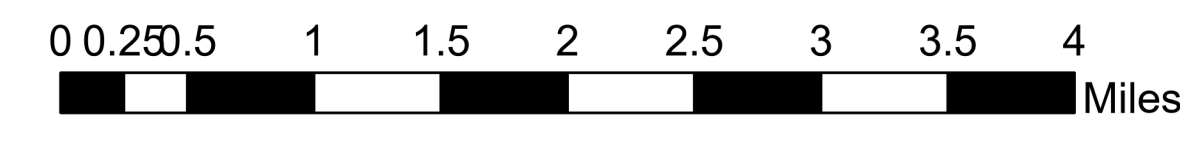


Air Operations


Jakes Gulch
ID-STF-000353
09/17/2021 Day

510 acres at 9/16/21 @ 2345



Accountable Property	
	Pump
	Water Tank
	Dip Site
	Helispot
	Helibase
	Incident Command Post
	Drop Point
	Other
	Aerial Hazard
	Temporary Flight Restriction
	Fire Edge
	Contained Line
	FS Common Unit Names
	Summit/Gap
	GNIS Populated Places Some
	Campground
	Group Campground
	Trailhead
	Picnic Site
	Group Picnic Site
	Boating Site
	Trail
	Tunnel/Bridge
	Secondary Highway
	Paved Roads
	Dirt (Not Paved)
	Paved Road
	Gravel Road
	Dirt Roads
	Unimproved Roads
	Closed Roads
	Runway
	Gaging Station
	Rapid
	Sink/Rise
	Spring/Seep
	Waterfall
	Stream / River
	Stream/River, Artificial Path
	Canal / Ditch
	Stream/River Intermittent
	Proclaimed FS Boundary
	Administrative FS Boundary
	Ranger District Boundary
	Federal Wilderness Boundary
	Other Designated Boundary
	Federal Wilderness Boundary
	Unknown
	State Boundary
	County Boundary
	Ice Mass
	Lake / Pond
	Lake / Pond (Intermittent)
	Freshwater Emergent Wetland
	Freshwater Forested/Shrub Wetland
	Freshwater Pond

FC Point Type	Label	Latitude WGS84 DDM	Longitude WGS84 DDM
Dip Site	Alturas Lake	43° 54.879' N	114° 51.580' W
Dip Site	Upper Dip	43° 50.252' N	114° 58.293' W
Drop Point	1	43° 55.922' N	114° 50.189' W
Drop Point	2	43° 55.524' N	114° 51.604' W
Drop Point	3	43° 53.780' N	114° 54.495' W
Helibase	Jakes Gulch	43° 57.788' N	114° 50.031' W
Helispot	H-1	43° 51.110' N	114° 57.820' W
Helispot	H-2	43° 51.213' N	114° 58.459' W
Helispot	H-3	43° 52.692' N	114° 57.118' W
Helispot	H-4	43° 51.860' N	114° 57.688' W
Helispot	H-5	43° 51.953' N	114° 56.853' W
Helispot	H-7	43° 49.550' N	114° 55.716' W
Helispot	H-6	43° 50.787' N	114° 56.471' W
Incident Command Post		44° 01.180' N	114° 49.894' W



9/17/2021 0452
Acres from IR
NAD 1983 2011 Datum, LatLong Grid