

- Dip Site
- Helispot
- Helibase
- Sling Site
- Division Break
- Incident Command Post
- Drop Point
- Closure
- Lockout
- Bridge
- Resource Location
- Repeater
- Water Source
- H - H Completed Hand Line
- M - M Completed Mixed Construction Line
- Other
- Fire Edge
- Contained Line




BRIEFING MAP

Jakes Gulch

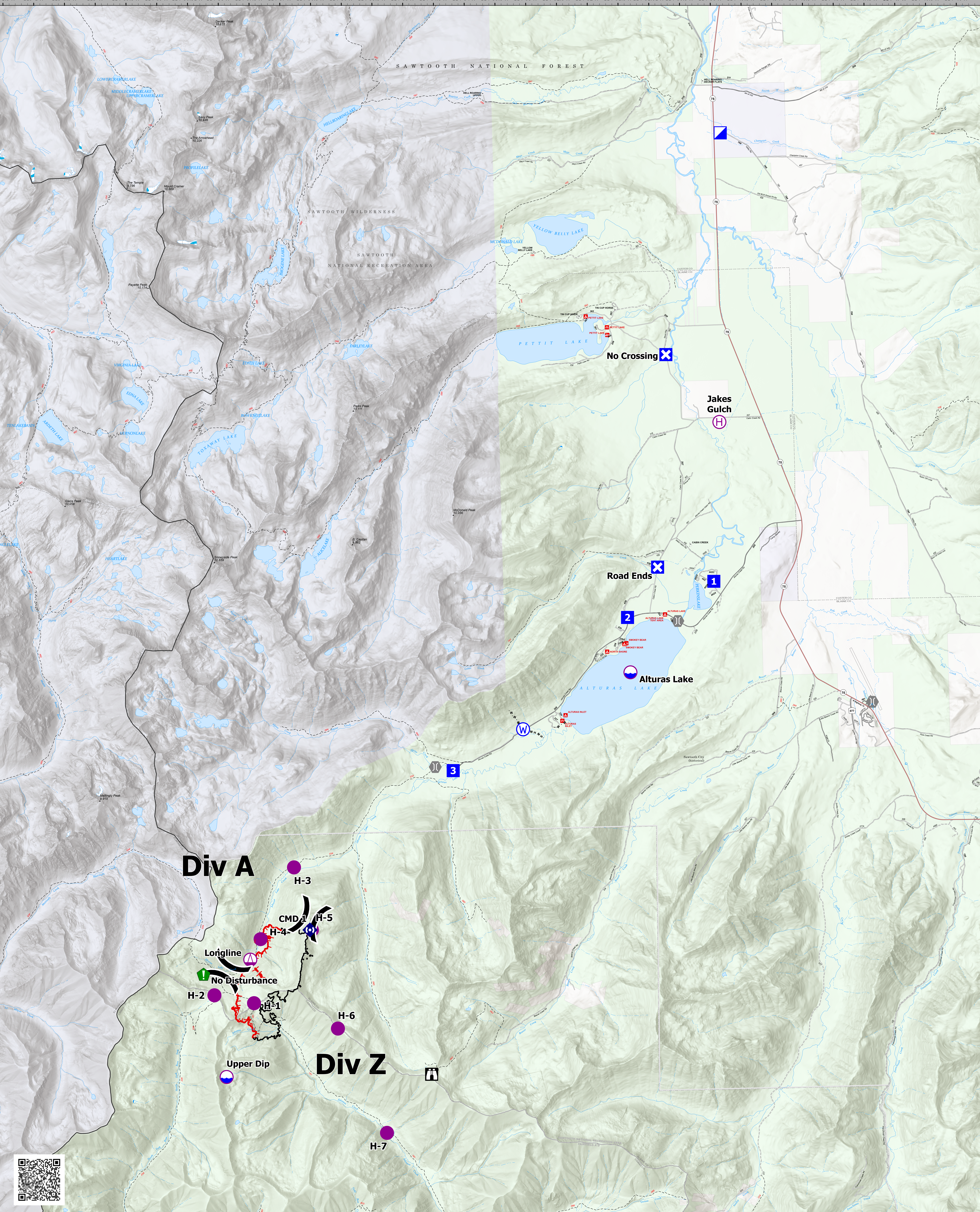

ID-STF-000353
09/17/2021 Day



510 acres at 9/16/21 @ 2345



Scale: 1:24,000
9/17/2021 0449
Acres from IR
NAD 1983 2011 Datum, LatLong Grid
NAD 1983 2011 UTM Zone 11N
Transverse Mercator



Div A

Div Z

Longline

No Disturbance

Upper Dip

H-3

CMD 1

H-4

H-5

H-2

H-1

H-6

H-7

No Crossing

Jakes Gulch

Road Ends

1

2

3

Alturas Lake

