

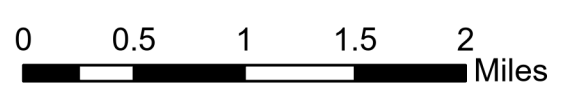
STRUCTURE

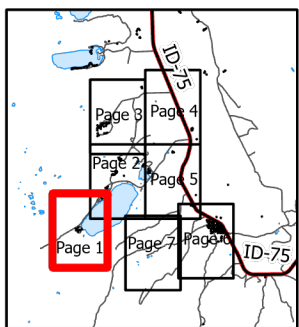
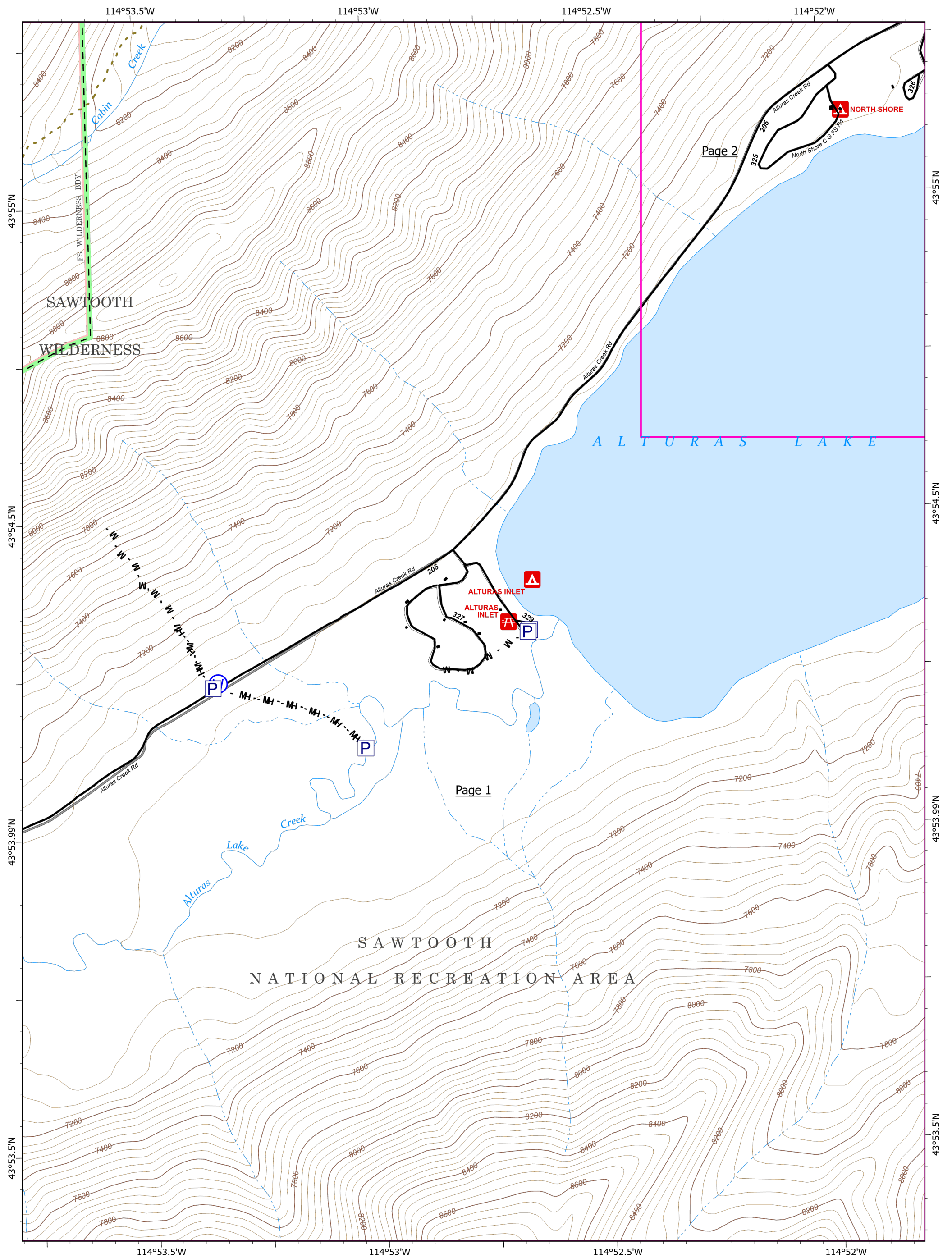
Jakes Gulch
 ID-STF-000353
 09/17/2021 Day





510 acres at 9/16/21 @ 2345








EA Silver IMT GISS
 9/17/2021 0500
 Acres from IR
 NAD 1983 2011 Datum, LatLong Grid





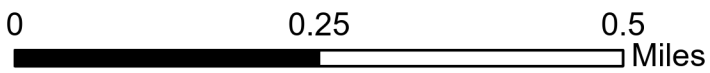
-  Structures
-  Pump
-  Water Tank
-  Water Source

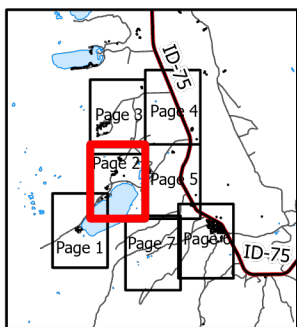
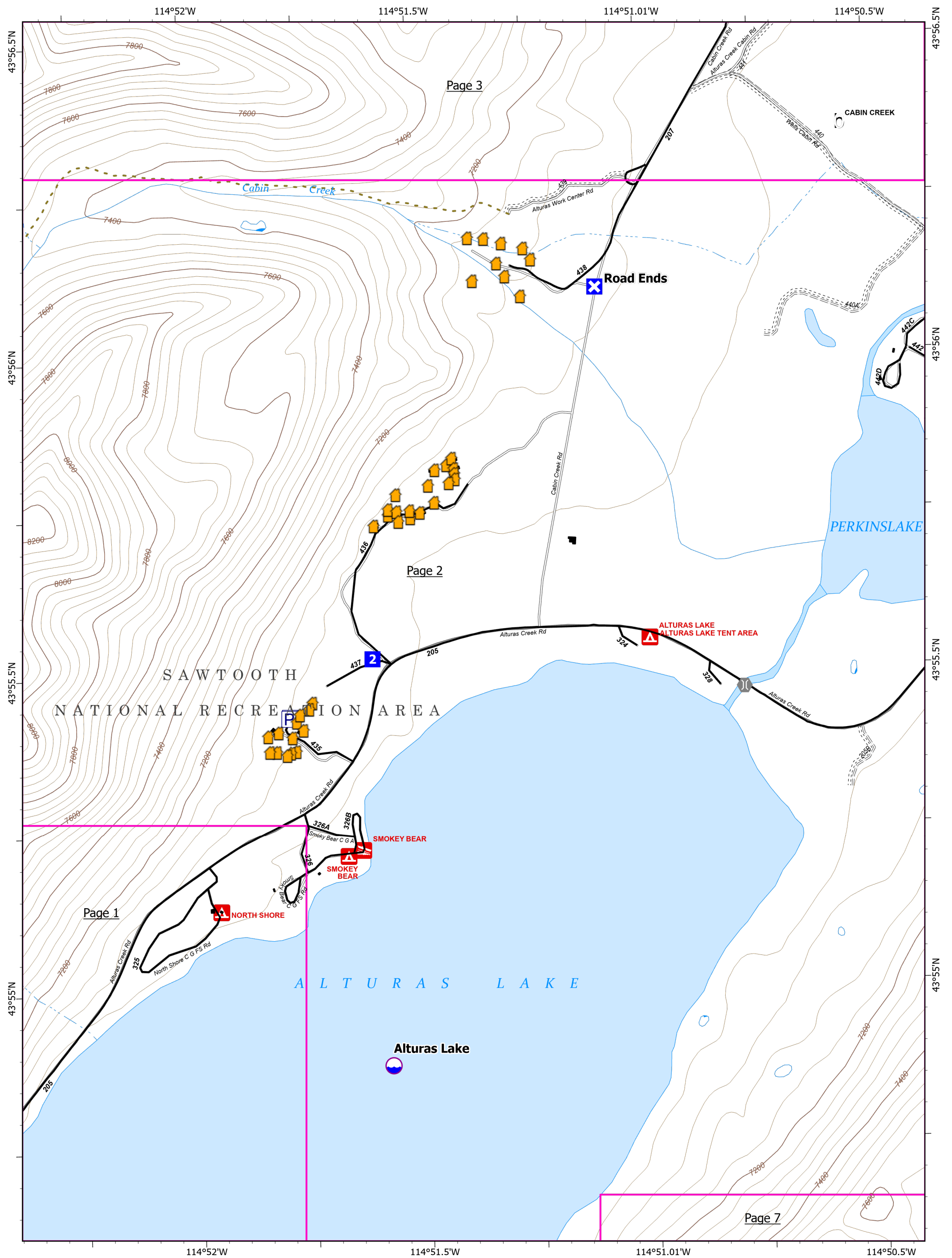
- Structure Triage**
-  Defensible - Stand Alone
 -  Defensible - Prep and Hold
 -  Non-Defensible - Prep and Leave
 -  Non-Defensible - Rescue Drive-By
 -  Unknown

STRUCTURE

Jakes Gulch
 ID-STF-000353
 09/17/2021 Day

510 acres at 9/16/21 @ 2345





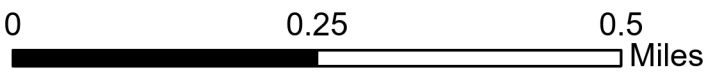
	Structures
	Pump
	Water Tank
	Dip Site
	Drop Point
	Closure
	Bridge

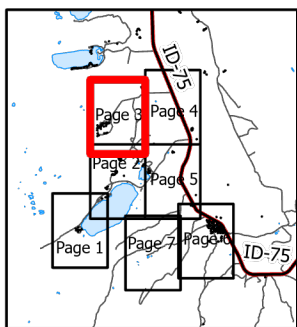
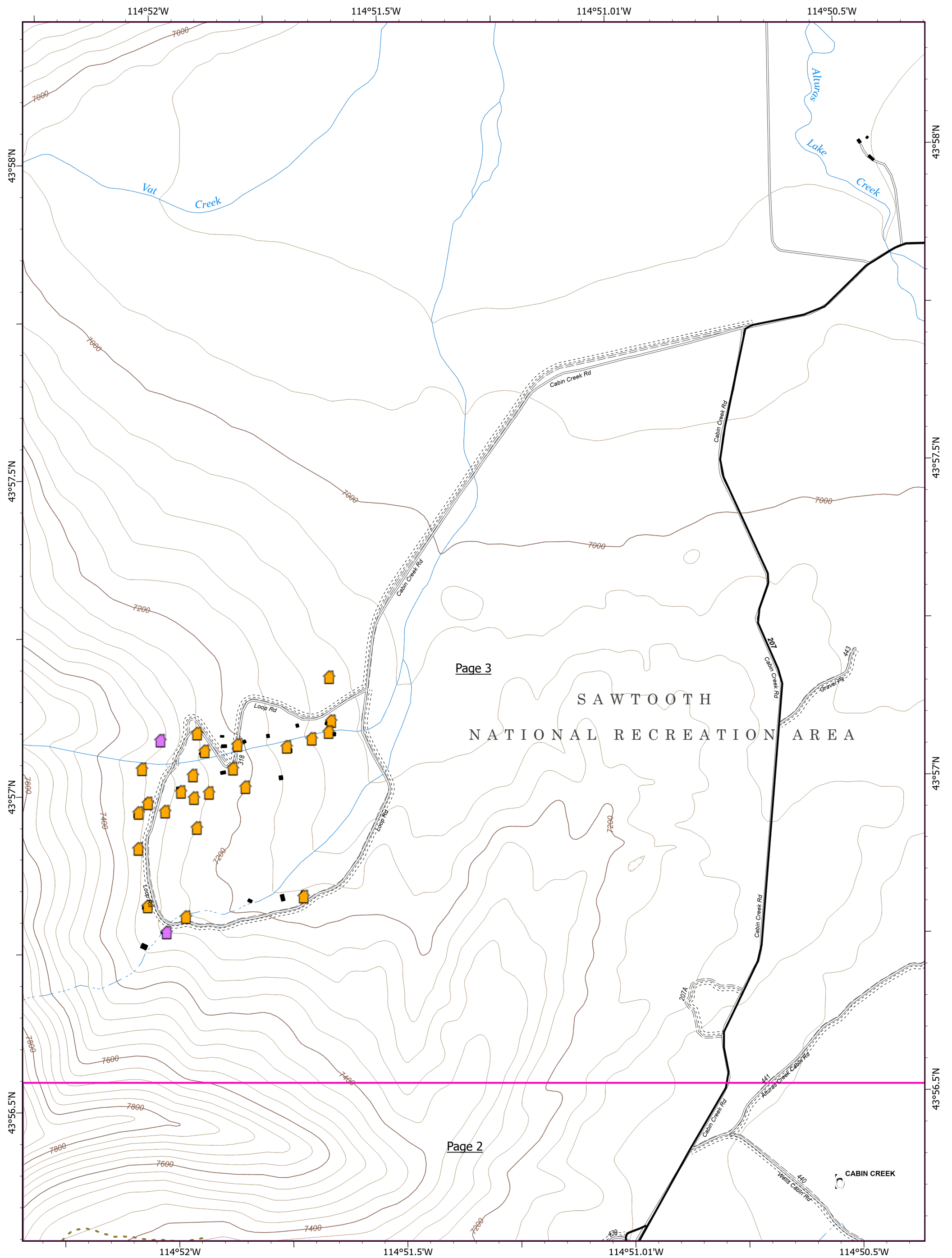
Structure Triage	
	Defensible - Stand Alone
	Defensible - Prep and Hold
	Non-Defensible - Prep and Leave
	Non-Defensible - Rescue Drive-By
	Unknown

STRUCTURE

Jakes Gulch
 ID-STF-000353
 09/17/2021 Day

510 acres at 9/16/21 @ 2345





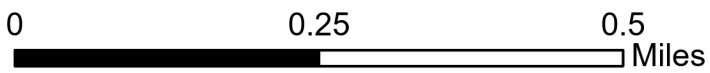
■ Structures

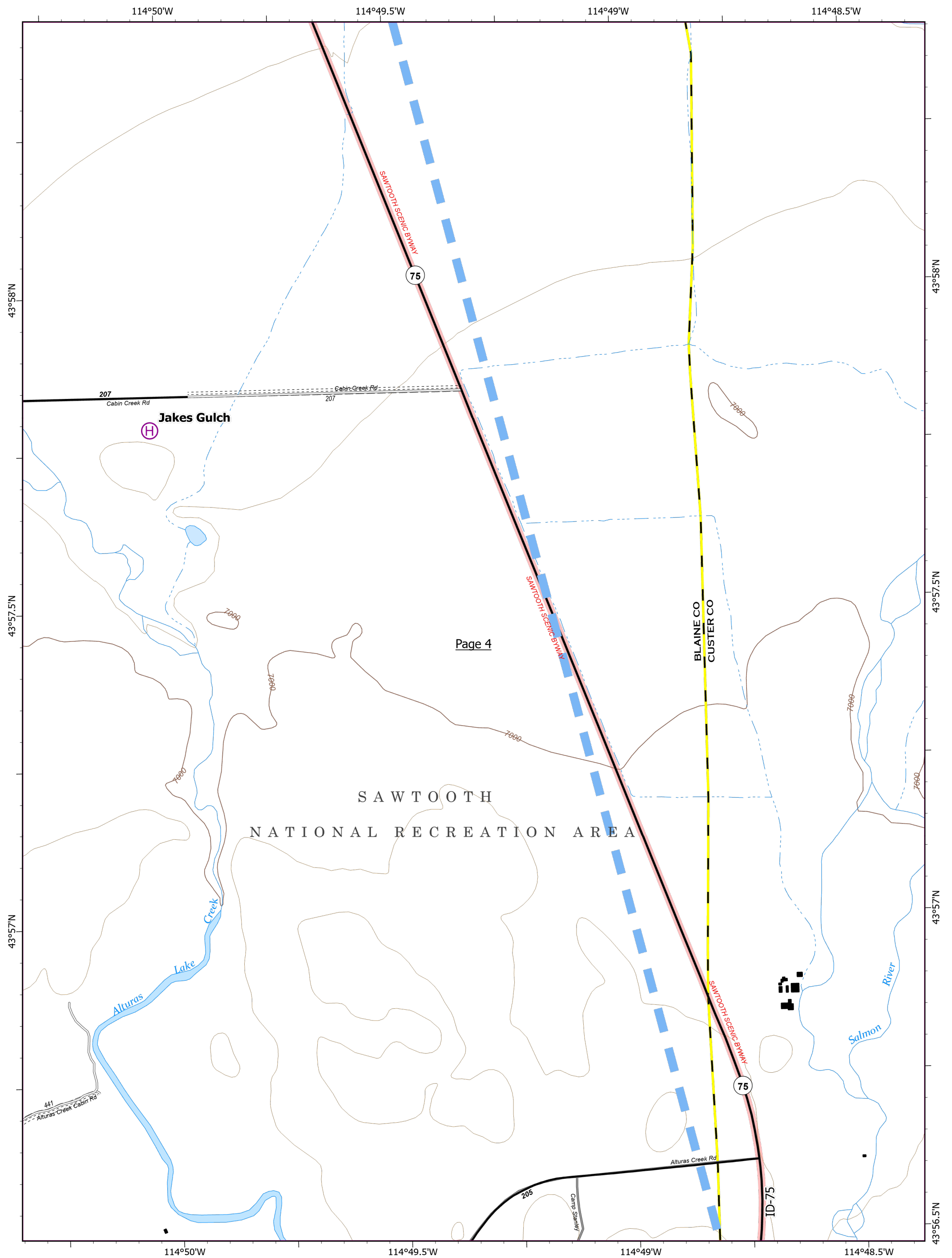
- Structure Triage**
- Defensible - Stand Alone
 - Defensible - Prep and Hold
 - Non-Defensible - Prep and Leave
 - Non-Defensible - Rescue Drive-By
 - Unknown

STRUCTURE

Jakes Gulch
 ID-STF-000353
 09/17/2021 Day

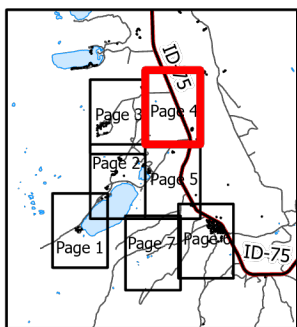
510 acres at 9/16/21 @ 2345





Page 4

SAWTOOTH
NATIONAL RECREATION AREA



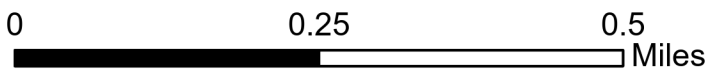
- Structures
- H Helibase

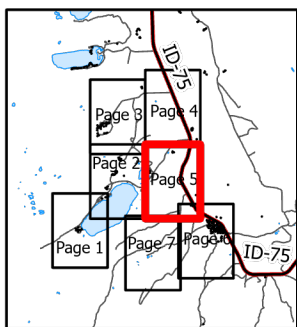
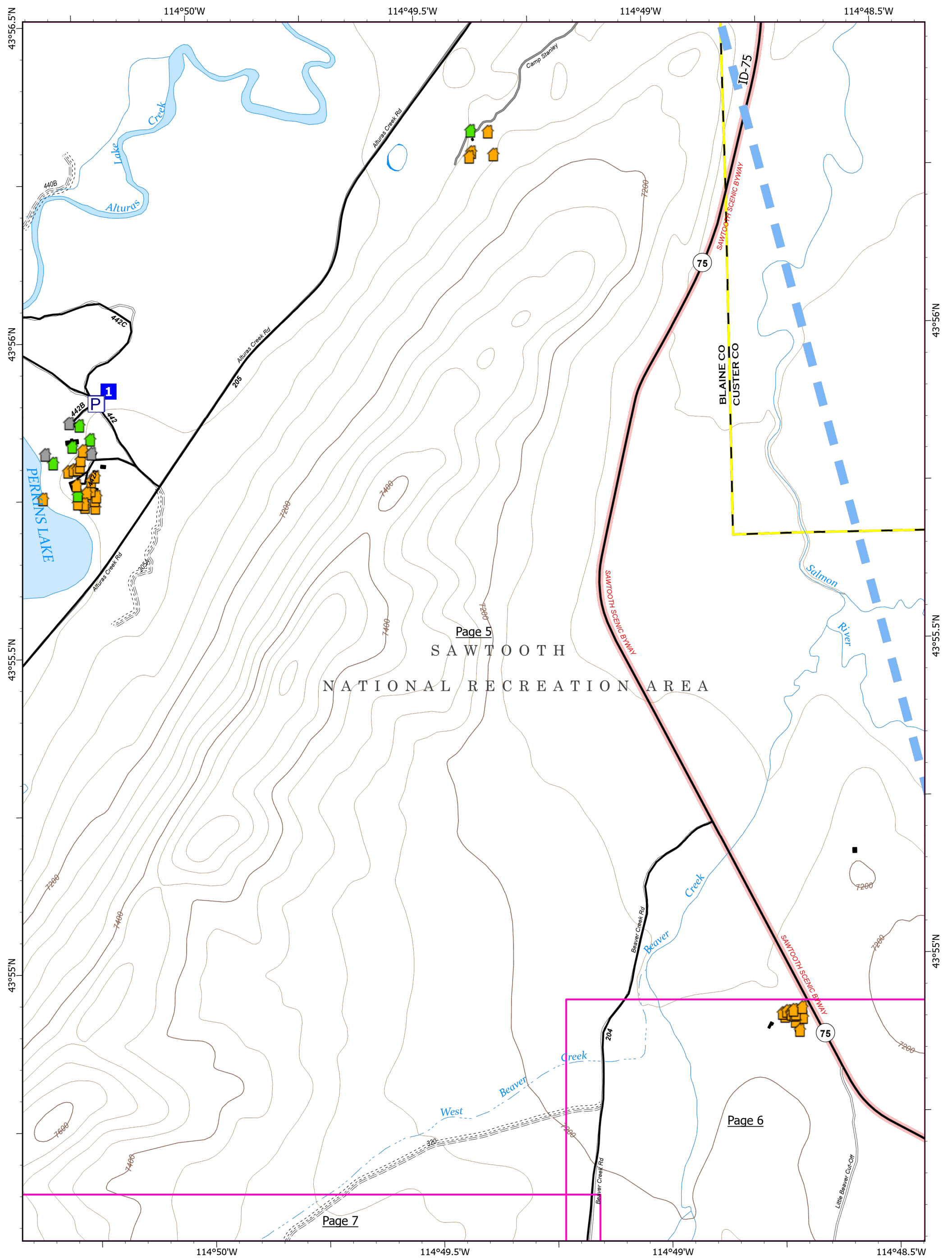
- Structure Triage**
- Defensible - Stand Alone
 - Defensible - Prep and Hold
 - Non-Defensible - Prep and Leave
 - Non-Defensible - Rescue Drive-By
 - Unknown




STRUCTURE






Jakes Gulch
ID-STF-000353
09/17/2021 Day

510 acres at 9/16/21 @ 2345





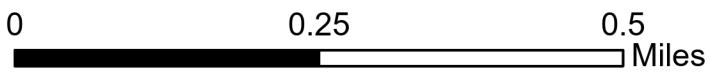
-  Structures
-  Pump
-  Drop Point

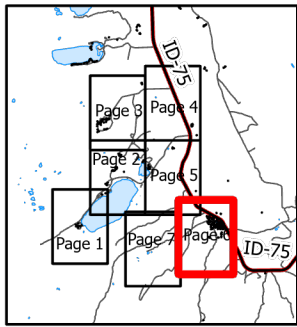
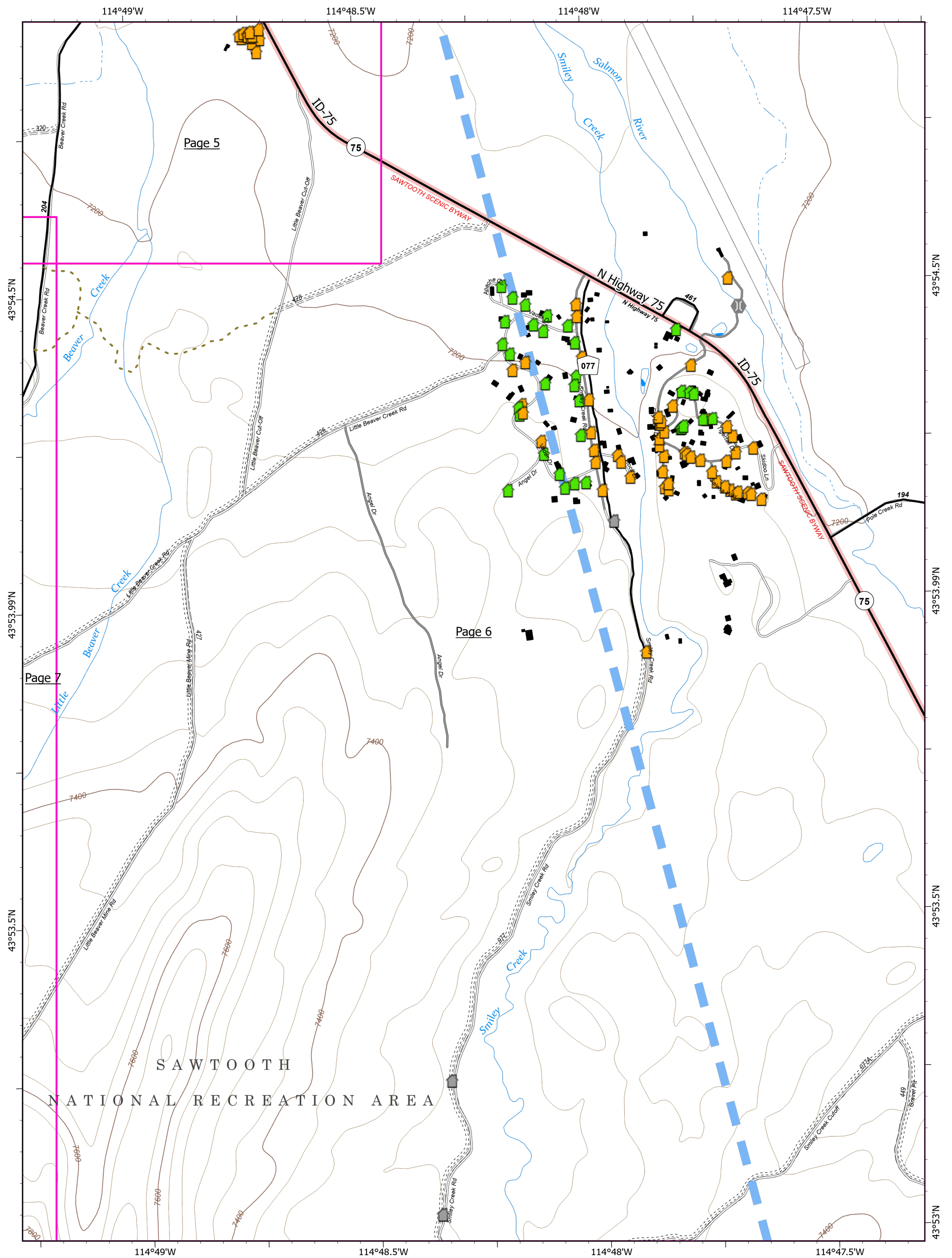
- Structure Triage**
-  Defensible - Stand Alone
 -  Defensible - Prep and Hold
 -  Non-Defensible - Prep and Leave
 -  Non-Defensible - Rescue Drive-By
 -  Unknown

STRUCTURE

Jakes Gulch
 ID-STF-000353
 09/17/2021 Day

510 acres at 9/16/21 @ 2345





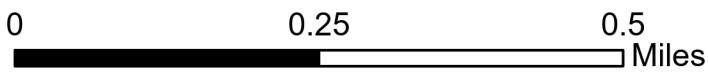
- Structures
- Bridge

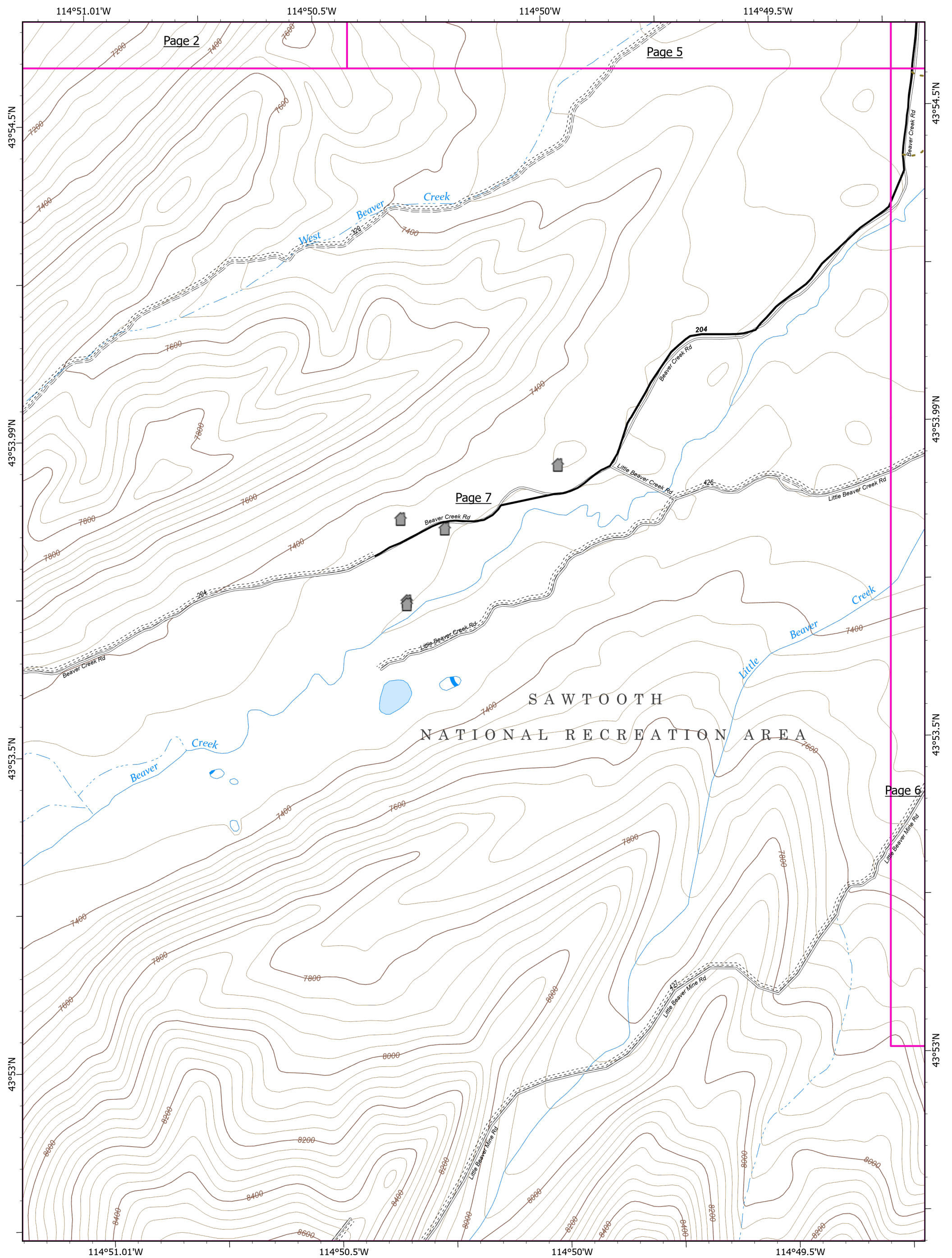
- Structure Triage**
- Defensible - Stand Alone
 - Defensible - Prep and Hold
 - Non-Defensible - Prep and Leave
 - Non-Defensible - Rescue Drive-By
 - Unknown

STRUCTURE

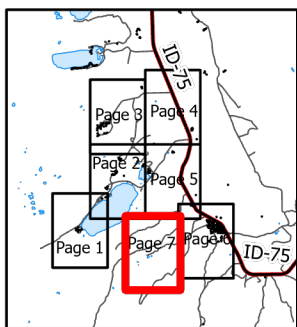
Jakes Gulch
 ID-STF-000353
 09/17/2021 Day

510 acres at 9/16/21 @ 2345





SAWTOOTH
NATIONAL RECREATION AREA



Structure Triage	
	Defensible - Stand Alone
	Defensible - Prep and Hold
	Non-Defensible - Prep and Leave
	Non-Defensible - Rescue Drive-By
	Unknown

STRUCTURE

Jakes Gulch
ID-STF-000353
09/17/2021 Day

510 acres at 9/16/21 @ 2345

