



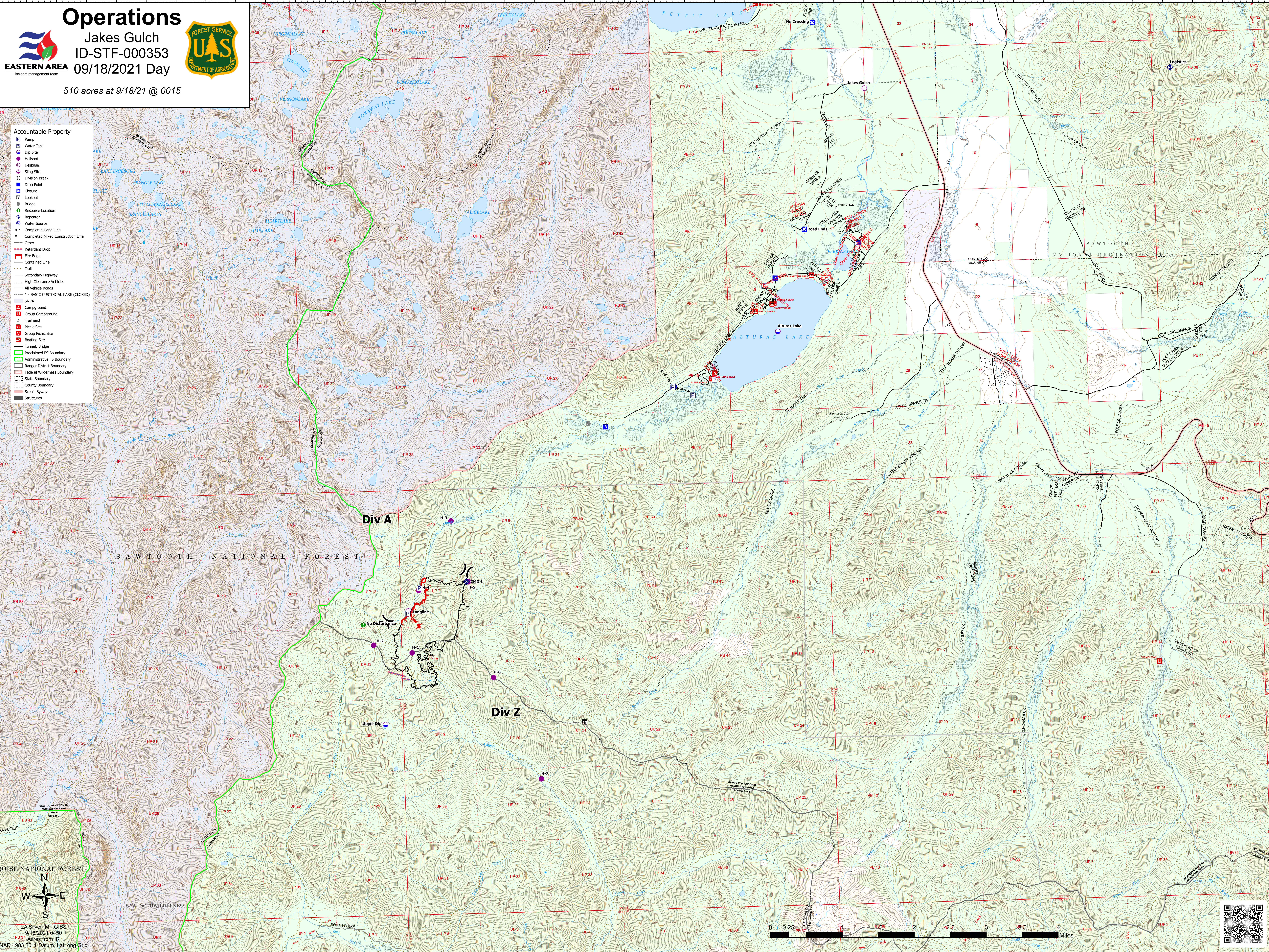
Operations

Jakes Gulch
ID-STF-000353
09/18/2021 Day

510 acres at 9/18/21 @ 0015

- Accountable Property**
- Pump
 - Water Tank
 - Dip Site
 - Helispot
 - Heli-base
 - Sling Site
 - Division Break
 - Drop Point
 - Closure
 - Lookout
 - Bridge
 - Resource Location
 - Repeater
 - Water Source
 - Completed Hand Line
 - Completed Mixed Construction Line
 - Other
 - Restaurant Drop
 - Fire Edge
 - Contained Line
 - Trail
 - Secondary Highway
 - High Clearance Vehicles
 - All Vehicle Roads
 - BASIC CUSTODIAL CARE (CLOSED)
 - Campground
 - Group Campground
 - Trailhead
 - Picnic Site
 - Group Picnic Site
 - Boating Site
 - Tunnel; Bridge
 - Proclaimed FS Boundary
 - Administrative FS Boundary
 - Ranger District Boundary
 - Federal Wilderness Boundary
 - State Boundary
 - County Boundary
 - Scenic Byway
 - Structures



EA Silver IMT GISS
9/18/2021 0450
510 Acres from IR
NAD 1983 2011 Datum, Lat/Long Grid

