

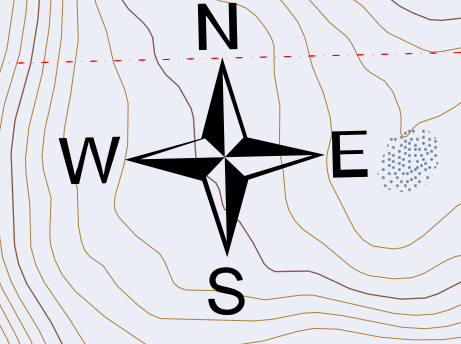
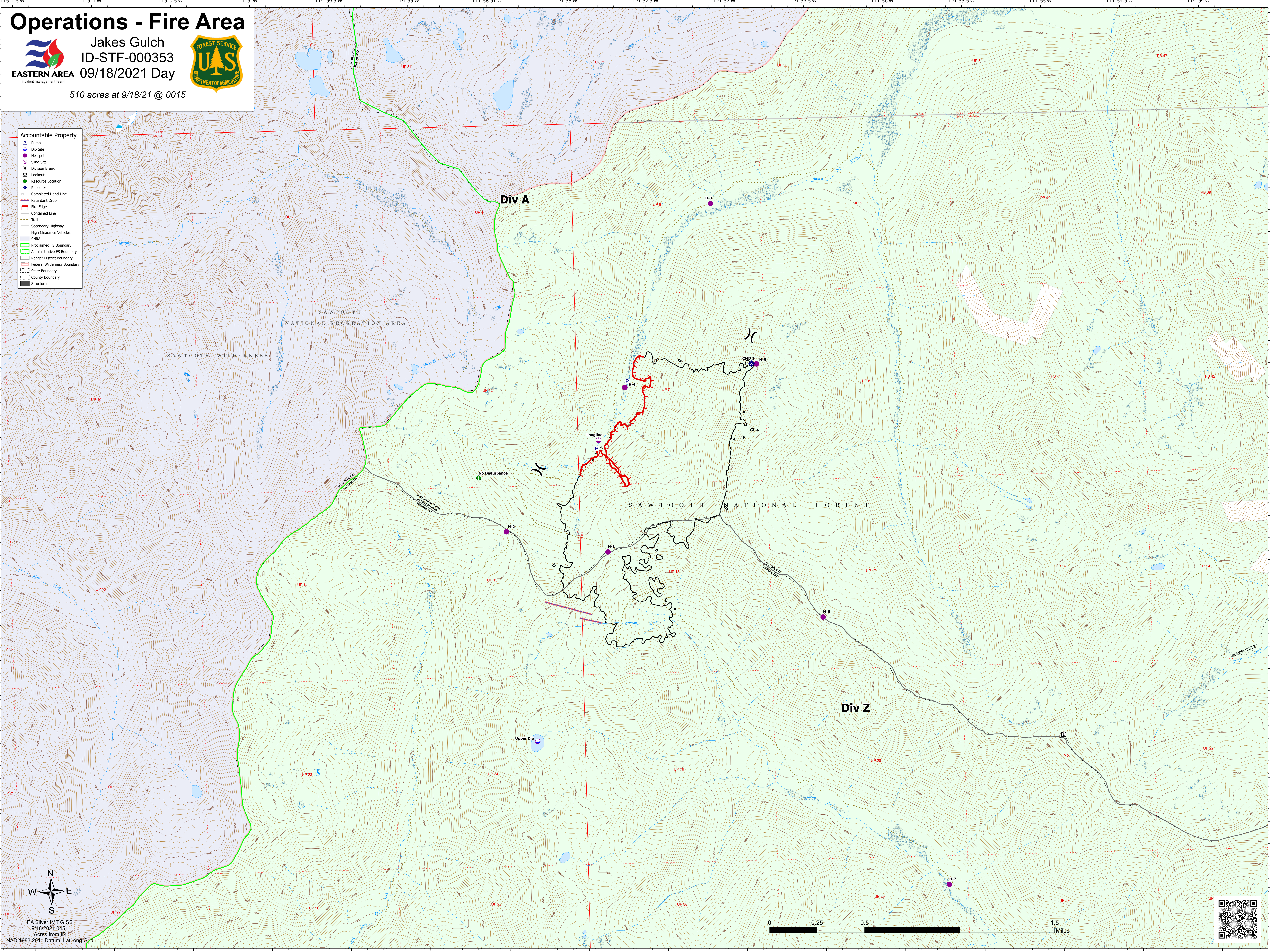


Operations - Fire Area

 **Jakes Gulch**
ID-STF-000353
09/18/2021 Day
510 acres at 9/18/21 @ 0015



- Accountable Property**
- Pump
 - Dip Site
 - Helispot
 - Sling Site
 - Division Break
 - Lookout
 - Resource Location
 - Repeater
 - Completed Hand Line
 - Retardant Drop
 - Fire Edge
 - Contained Line
 - Trail
 - Secondary Highway
 - High Clearance Vehicles
 - SNRA
 - Proclaimed FS Boundary
 - Administrative FS Boundary
 - Ranger District Boundary
 - Federal Wilderness Boundary
 - State Boundary
 - County Boundary
 - Structures



EA Silver IMT GISS
9/18/2021 0451
Acres from IR
NAD 1983 2011 Datum, LatLong Grid

