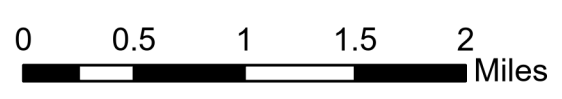


STRUCTURE

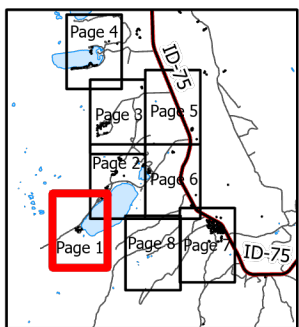
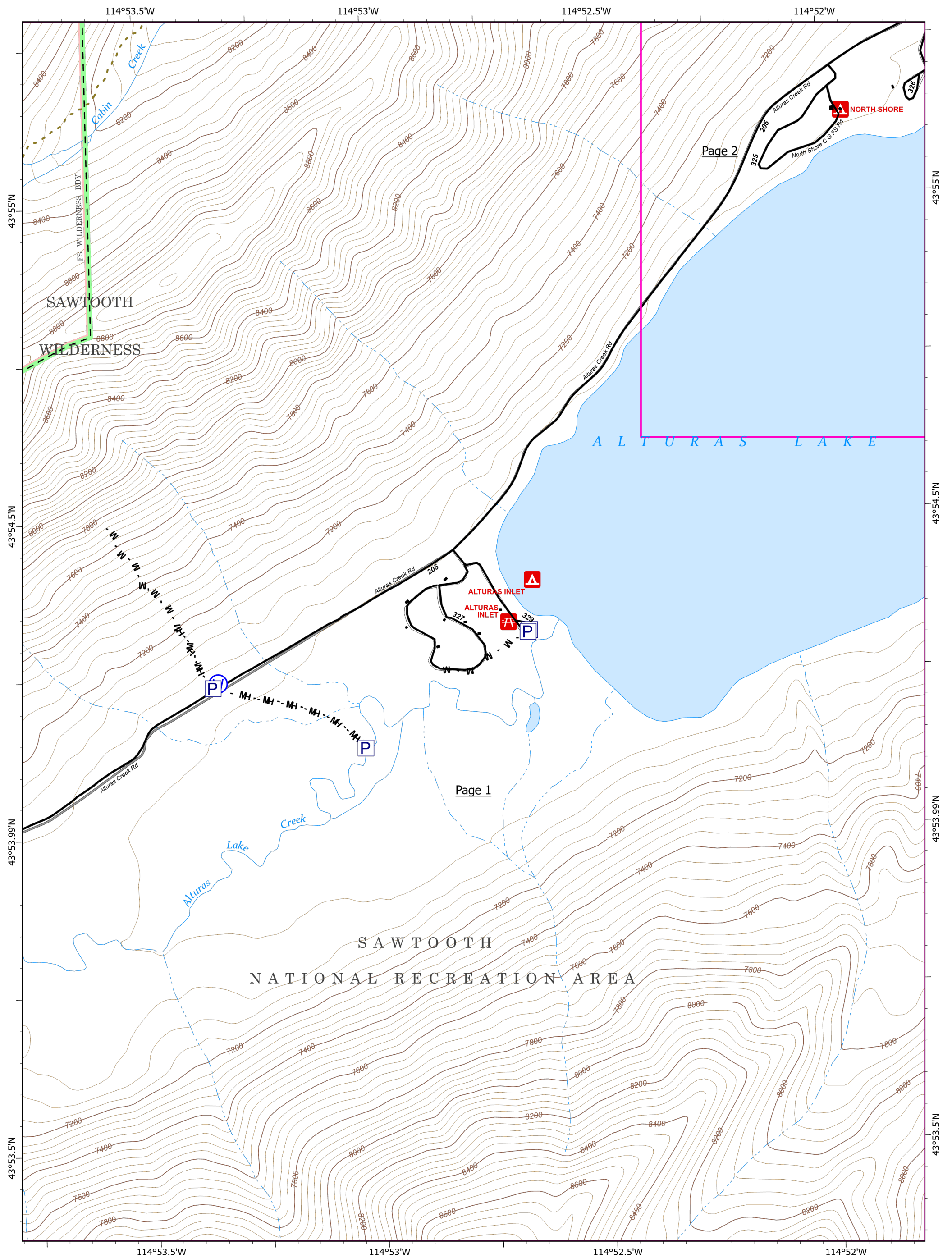
Jakes Gulch
 ID-STF-000353
 09/18/2021 Day



EA Silver IMT GISS
 9/18/2021 0544
 Acres from IR
 NAD 1983 2011 Datum. LatLong Grid



510 acres at 9/18/21 @ 0015



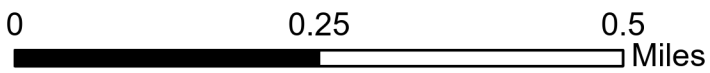
- Structures
- Pump
- Water Tank
- Water Source

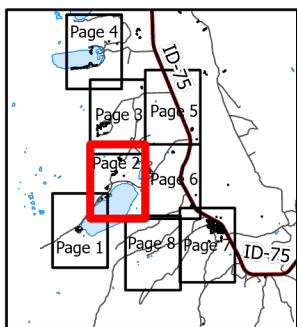
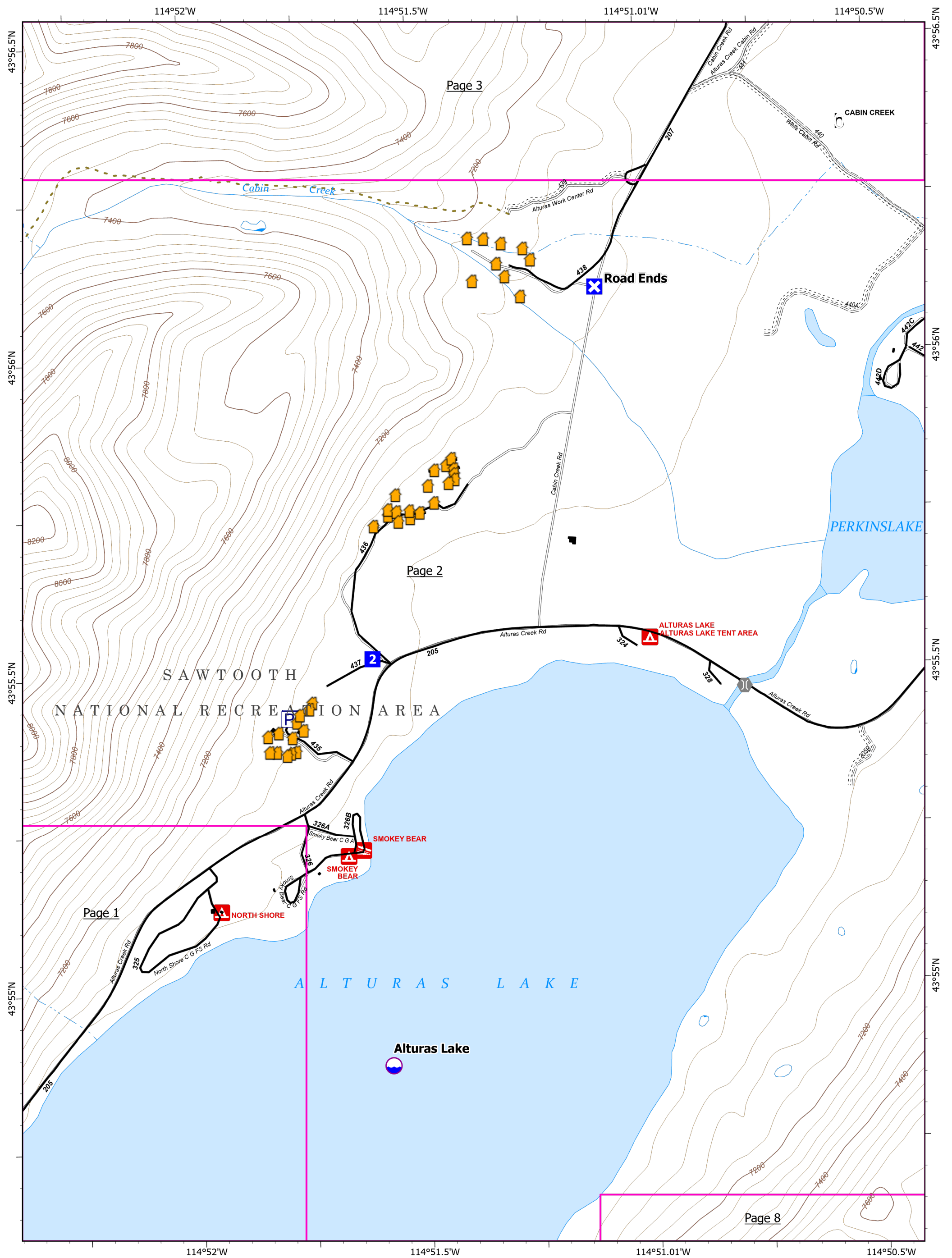
- Structure Triage**
- Defensible - Stand Alone
 - Defensible - Prep and Hold
 - Non-Defensible - Prep and Leave
 - Non-Defensible - Rescue Drive-By
 - Unknown

STRUCTURE

Jakes Gulch
 ID-STF-000353
 09/18/2021 Day

510 acres at 9/18/21 @ 0015





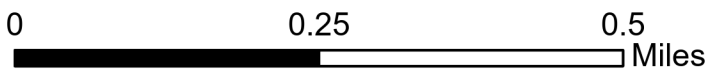
	Structures
	Pump
	Water Tank
	Dip Site
	Drop Point
	Closure
	Bridge

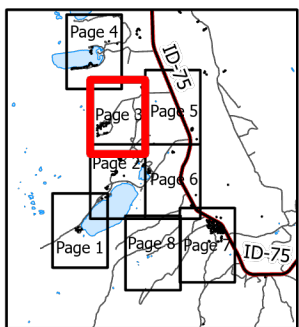
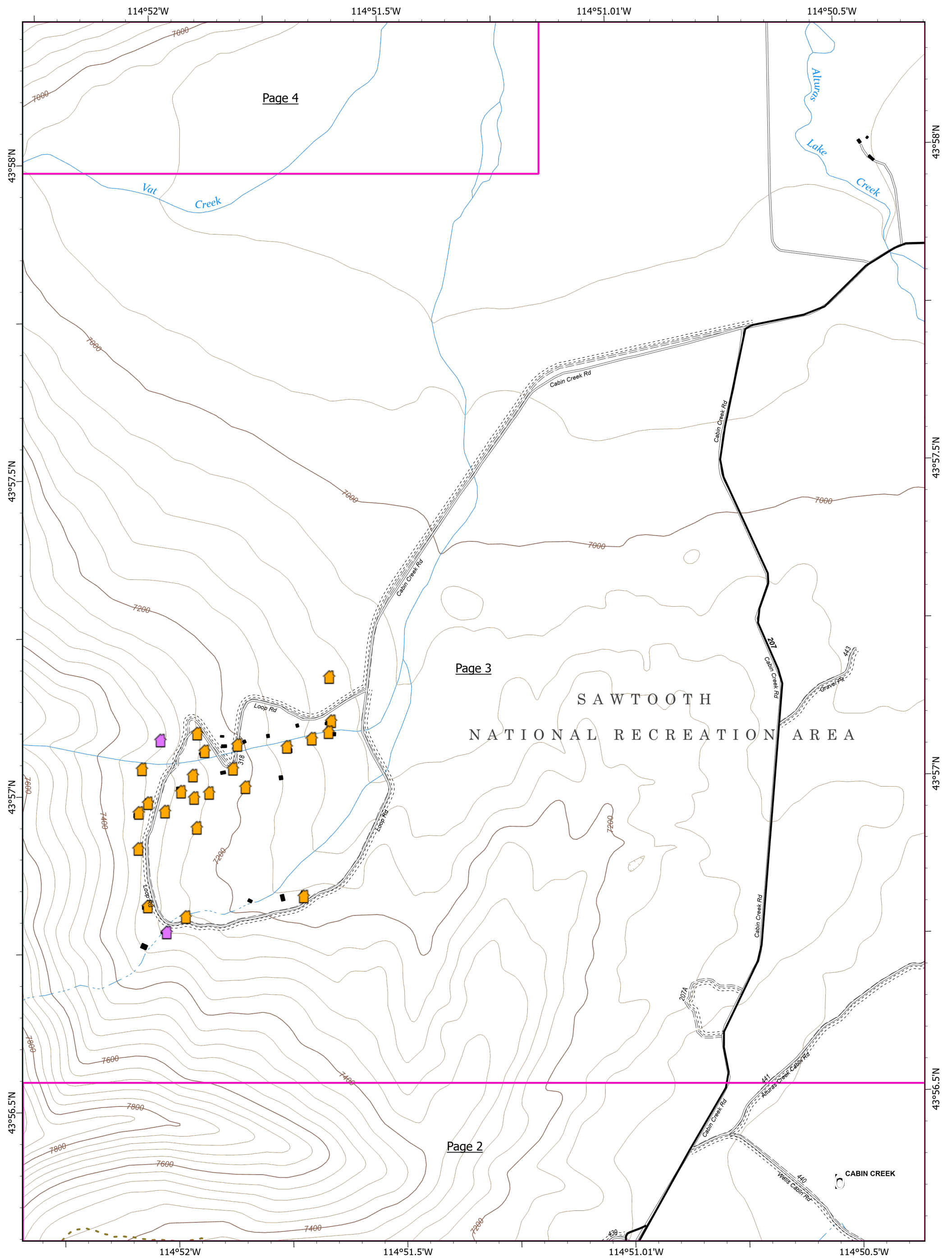
Structure Triage	
	Defensible - Stand Alone
	Defensible - Prep and Hold
	Non-Defensible - Prep and Leave
	Non-Defensible - Rescue Drive-By
	Unknown

STRUCTURE

Jakes Gulch
 ID-STF-000353
 09/18/2021 Day






510 acres at 9/18/21 @ 0015





 Structures

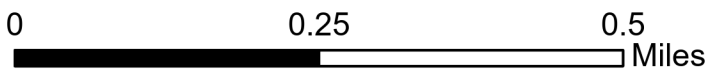
Structure Triage

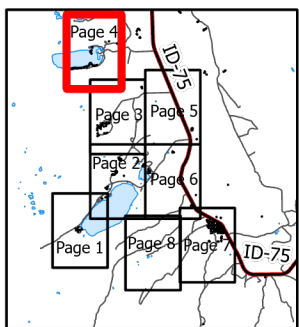
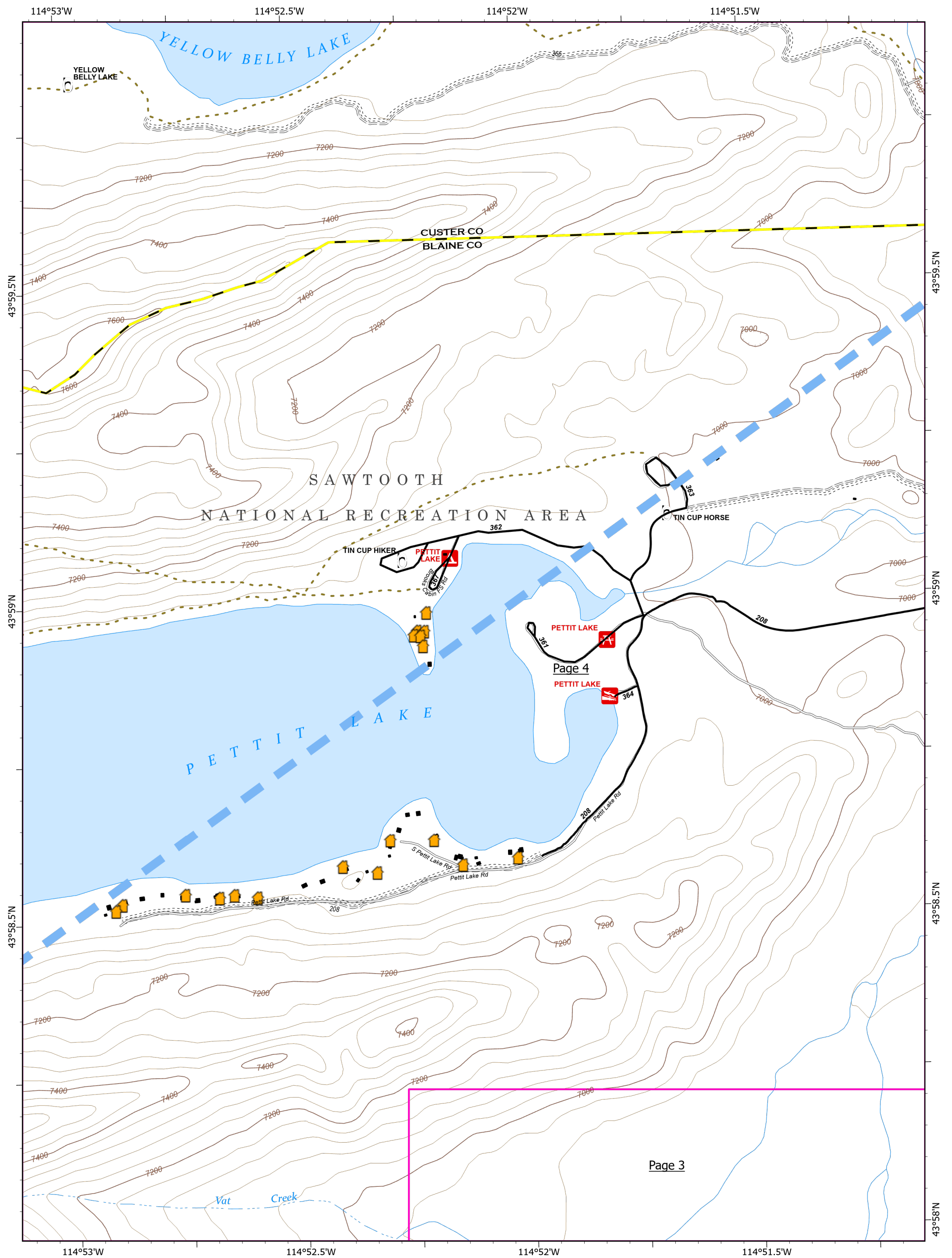
-  Defensible - Stand Alone
-  Defensible - Prep and Hold
-  Non-Defensible - Prep and Leave
-  Non-Defensible - Rescue Drive-By
-  Unknown

STRUCTURE

Jakes Gulch
 ID-STF-000353
 09/18/2021 Day






510 acres at 9/18/21 @ 0015





 Structures

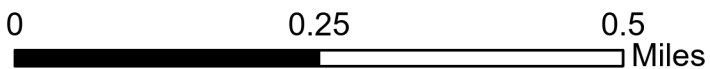
Structure Triage

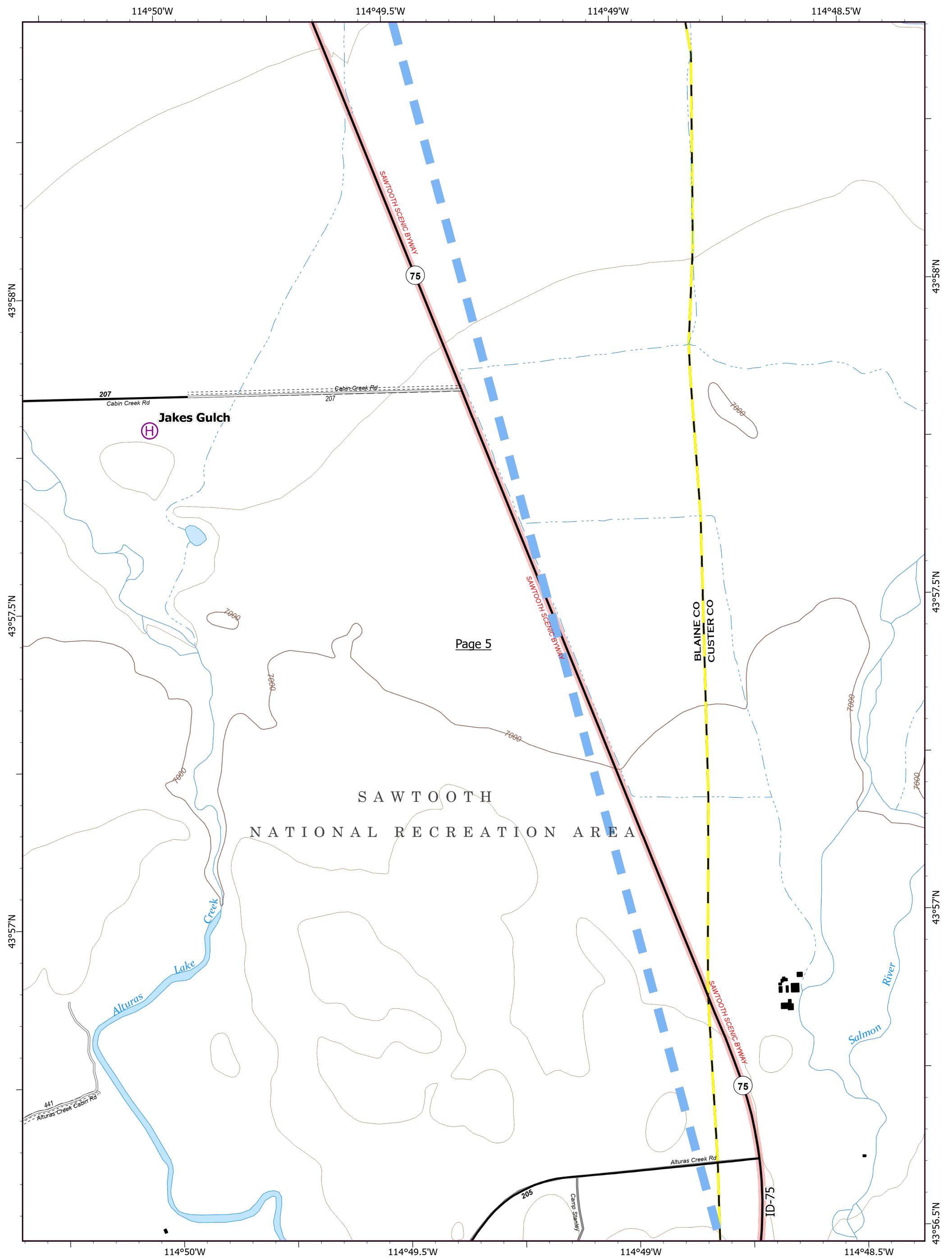
-  Defensible - Stand Alone
-  Defensible - Prep and Hold
-  Non-Defensible - Prep and Leave
-  Non-Defensible - Rescue Drive-By
-  Unknown

STRUCTURE

Jakes Gulch
 ID-STF-000353
 09/18/2021 Day

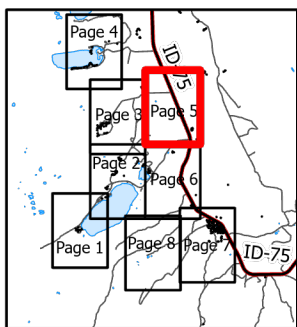
510 acres at 9/18/21 @ 0015





Page 5

SAWTOOTH
NATIONAL RECREATION AREA



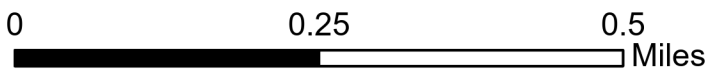
- Structures
- Helibase

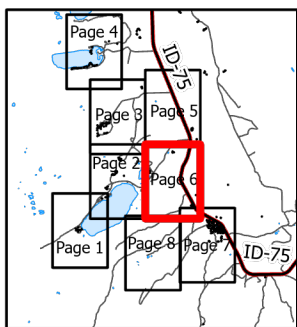
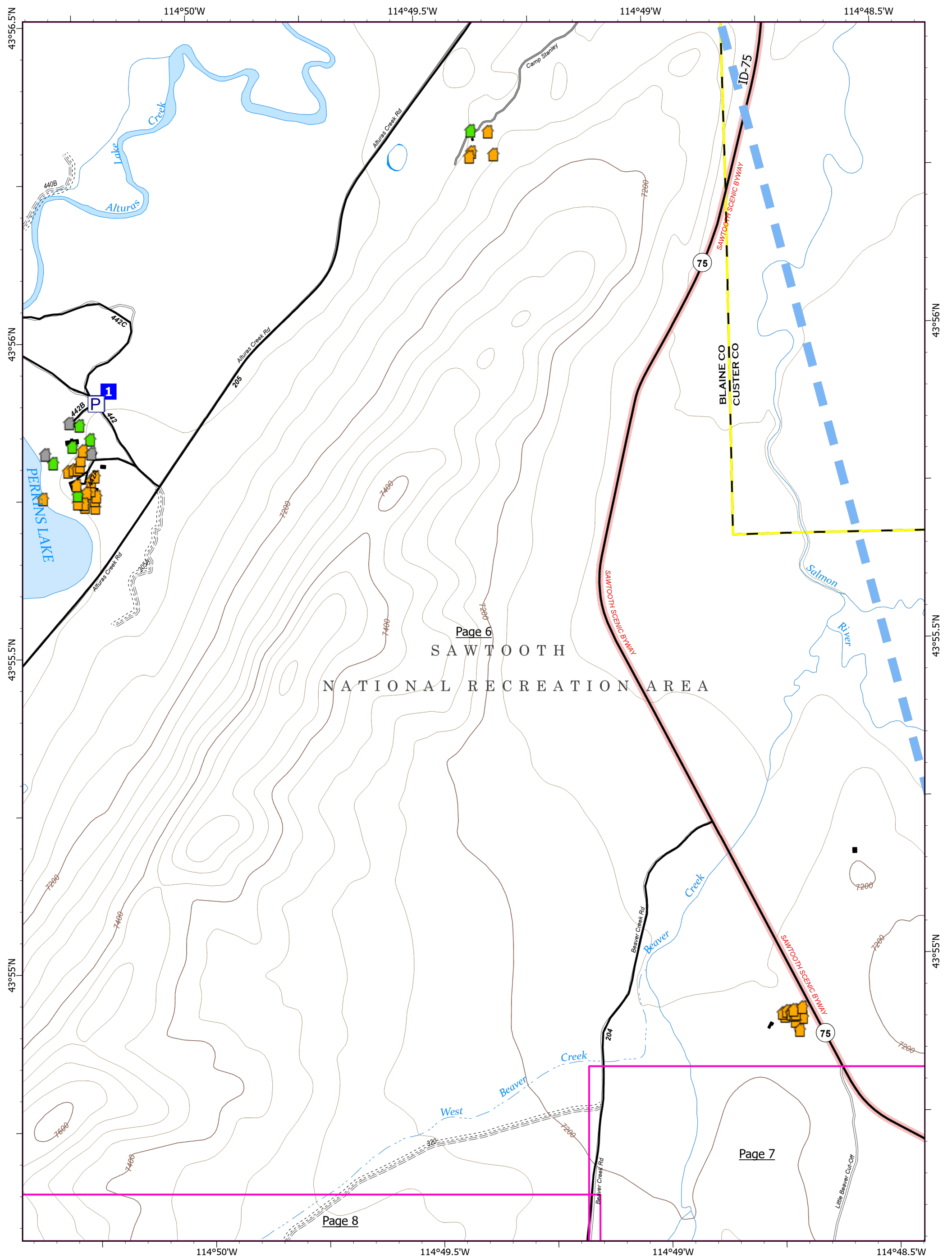
- Structure Triage**
- Defensible - Stand Alone
 - Defensible - Prep and Hold
 - Non-Defensible - Prep and Leave
 - Non-Defensible - Rescue Drive-By
 - Unknown

STRUCTURE

Jakes Gulch
ID-STF-000353
09/18/2021 Day

510 acres at 9/18/21 @ 0015





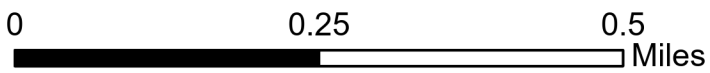
	Structures
	Pump
	Drop Point

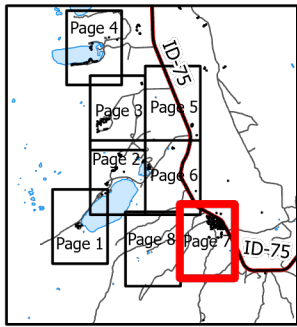
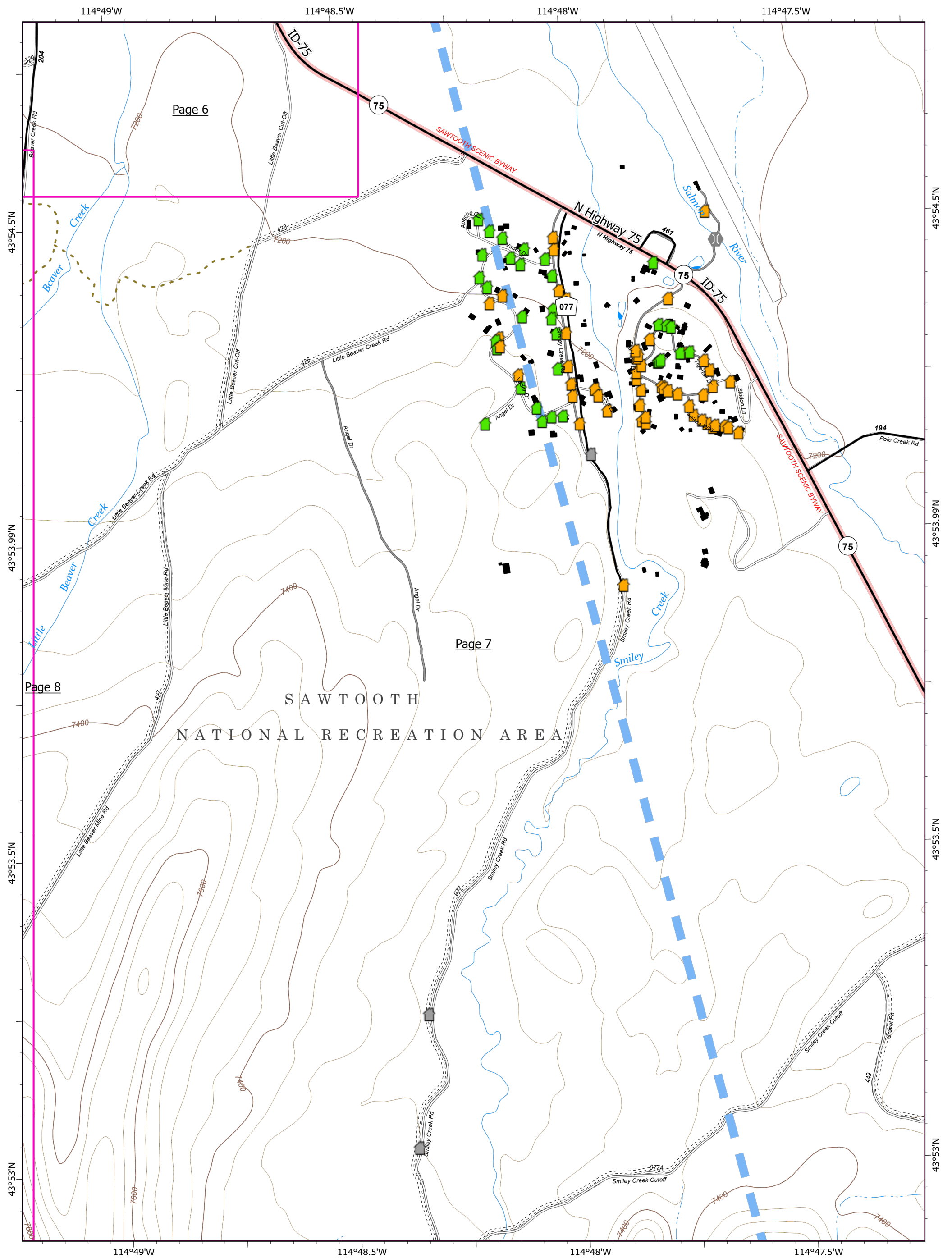
Structure Triage	
	Defensible - Stand Alone
	Defensible - Prep and Hold
	Non-Defensible - Prep and Leave
	Non-Defensible - Rescue Drive-By
	Unknown



STRUCTURE






Jakes Gulch
 ID-STF-000353
 09/18/2021 Day

510 acres at 9/18/21 @ 0015



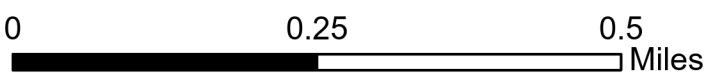


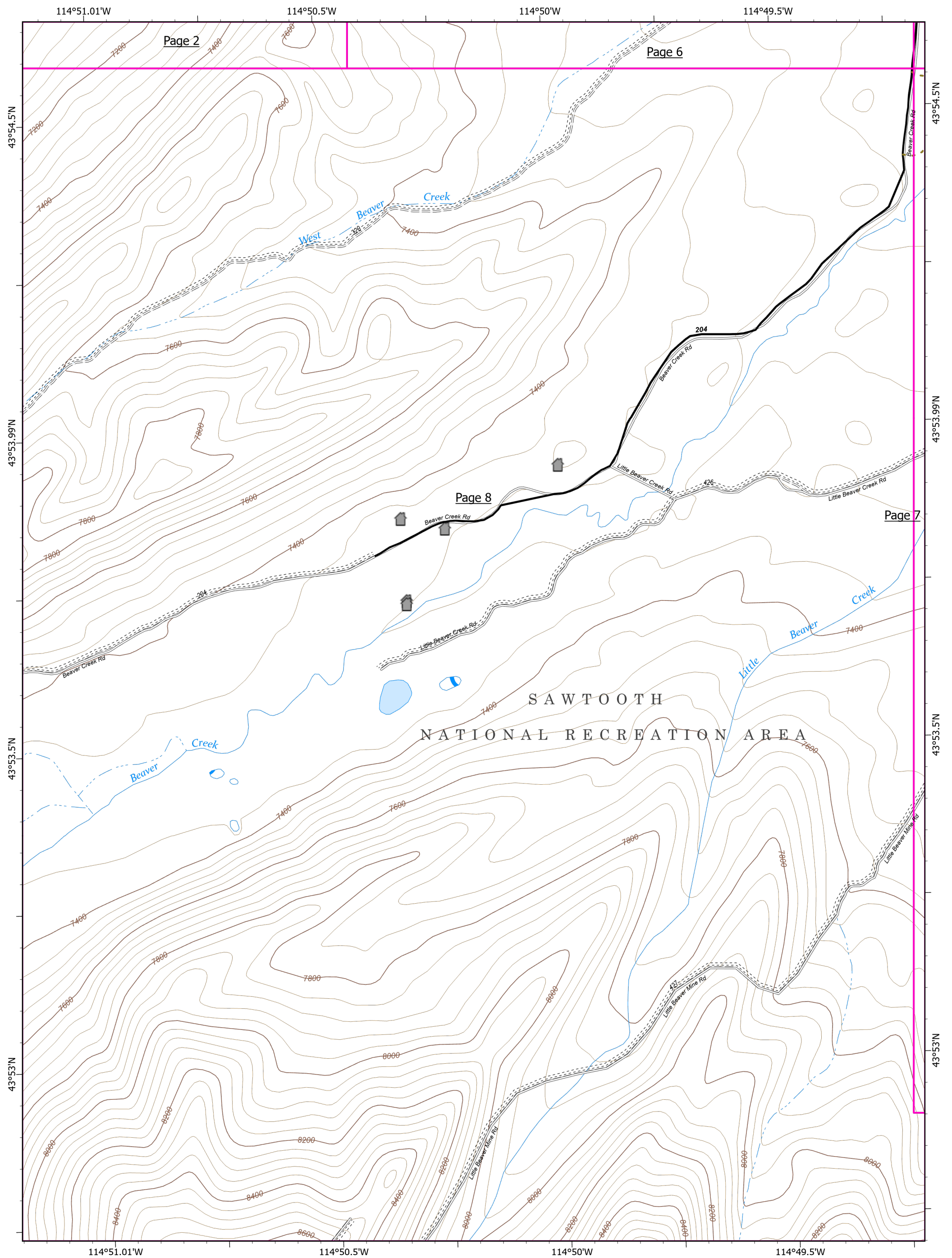
-  Structures
-  Bridge

- Structure Triage**
-  Defensible - Stand Alone
 -  Defensible - Prep and Hold
 -  Non-Defensible - Prep and Leave
 -  Non-Defensible - Rescue Drive-By
 -  Unknown


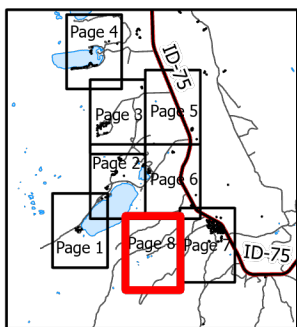
STRUCTURE
 Jakes Gulch
 ID-STF-000353
 09/18/2021 Day

510 acres at 9/18/21 @ 0015





SAWTOOTH
NATIONAL RECREATION AREA



Structure Triage	
	Defensible - Stand Alone
	Defensible - Prep and Hold
	Non-Defensible - Prep and Leave
	Non-Defensible - Rescue Drive-By
	Unknown

STRUCTURE

Jakes Gulch
ID-STF-000353
09/18/2021 Day

510 acres at 9/18/21 @ 0015

