

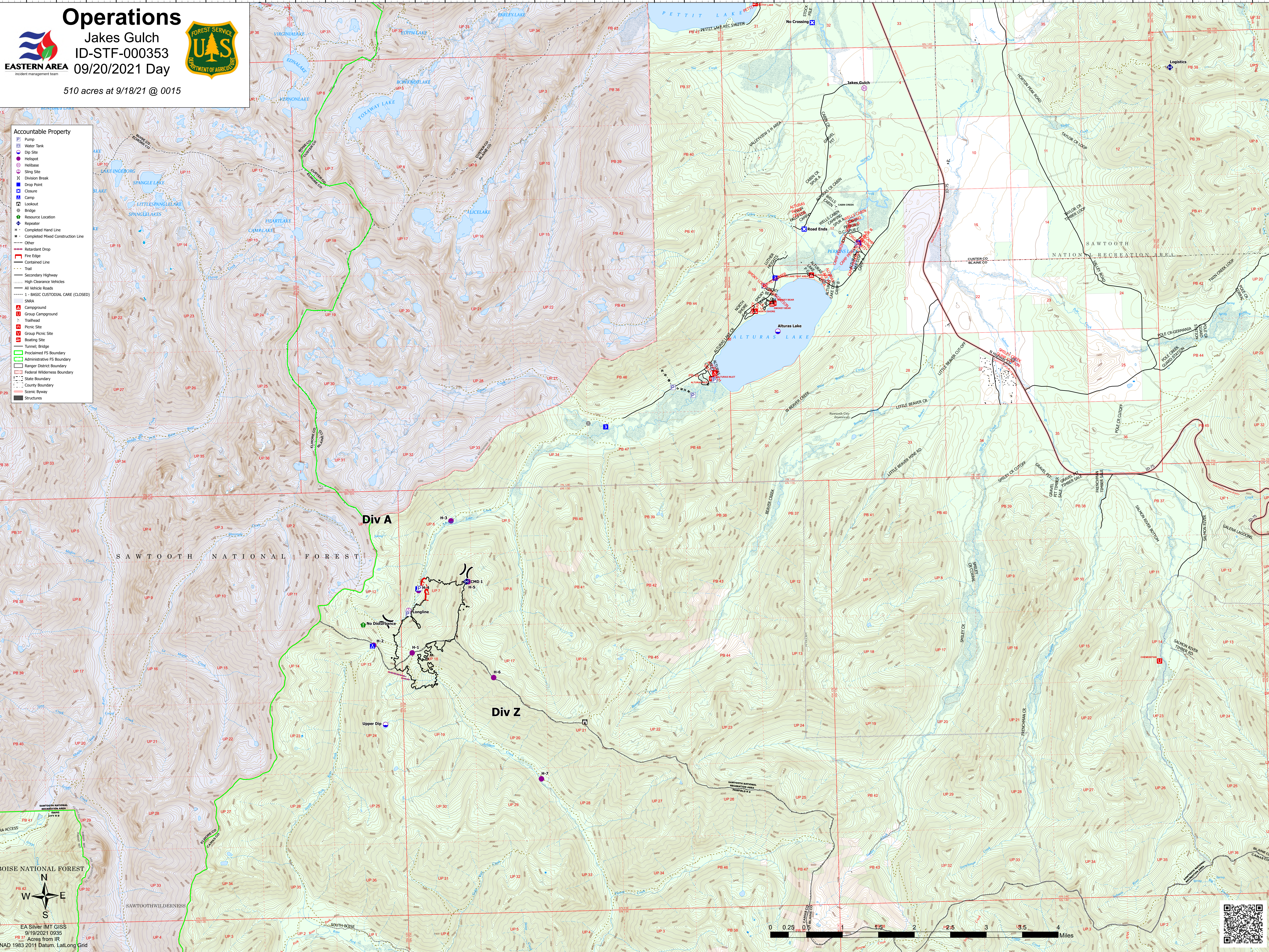


Operations


Jakes Gulch
 ID-STF-000353
 09/20/2021 Day
 510 acres at 9/18/21 @ 0015

- Accountable Property**
- Pump
 - Water Tank
 - Dip Site
 - Helispot
 - Heli-base
 - Sling Site
 - Division Break
 - Drop Point
 - Closure
 - Camp
 - Lookout
 - Bridge
 - Resource Location
 - Repeater
 - Completed Hand Line
 - Completed Mixed Construction Line
 - Other
 - Retardant Drop
 - Fire Edge
 - Contained Line
 - Trail
 - Secondary Highway
 - High Clearance Vehicles
 - All Vehicle Roads
 - SMA
 - BASIC CUSTODIAL CARE (CLOSED)
 - Campground
 - Group Campground
 - Trailhead
 - Picnic Site
 - Group Picnic Site
 - Boating Site
 - Tunnel; Bridge
 - Proclaimed FS Boundary
 - Administrative FS Boundary
 - Ranger District Boundary
 - Federal Wilderness Boundary
 - State Boundary
 - County Boundary
 - Scenic Byway
 - Structures



BOISE NATIONAL FOREST



EA Silver IMT GISS
 9/19/2021 0935
 Acres from IR
 NAD 1983 2011 Datum, LatLong Grid

0 0.25 0.5 1 1.5 2 2.5 3 3.5 4 Miles

