













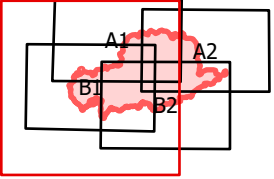
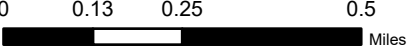


**IAP**  
**MAMMOTH**  
 UT-DIF-000270  
 6/13/2021  
 709 acres at 20210612

-  Division Break
-  Drop Point
-  Fire Origin
-  Other
-  Retardant in Avoidance Area
-  Repair Point
-  Dozer Push
-  Completed Dozer Line
-  Completed Hand Line
-  Other
-  Repair Line
-  Fire Edge
-  Contained Line
-  Wildfire Daily Fire Perimeter



6/12/2021 2044  
 Acres from IR and GPS  
 North American 1983 Datum. LatLong Grid

