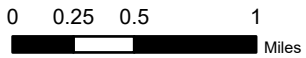
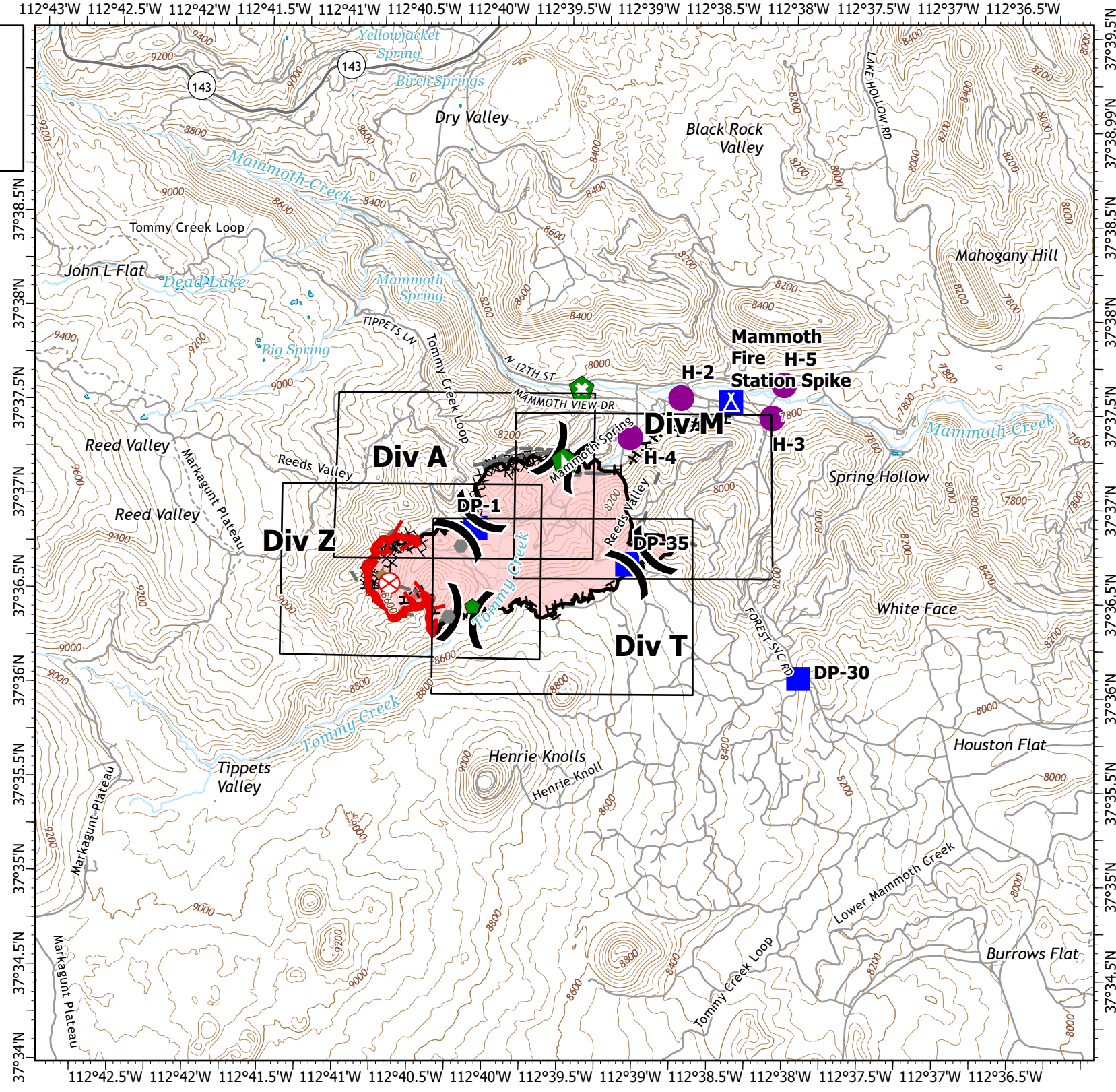


IAP
MAMMOTH
 UT-DIF-000270
 6/13/2021
 709 acres at 20210612

- Helispot
-) Division Break
- Drop Point
- ▲ Camp
- ⊗ Fire Origin
- Other
- ★ Retardant in Avoidance Area
- ◆ Repair Point
- ▶ Dozer Push
- ⊗ Completed Dozer Line
- H Completed Hand Line
- Other
- Repair Line
- Fire Edge
- Contained Line
- Wildfire Daily Fire Perimeter

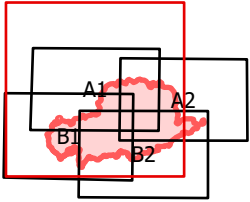



6/12/2021 2038
 Acres from IR and GPS
 North American 1983 Datum. LatLong Grid

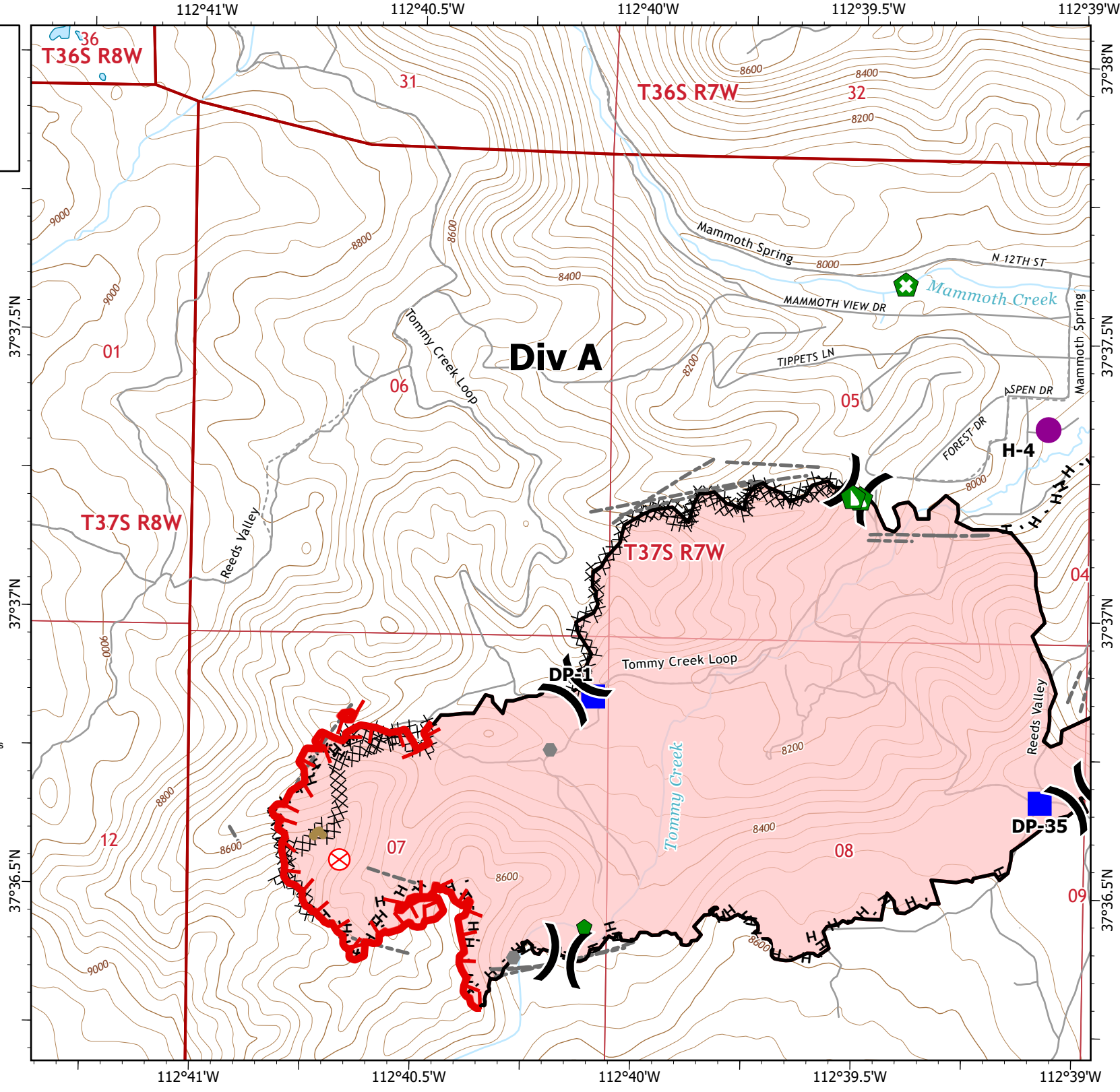


IAP
MAMMOTH
 UT-DIF-000270
 6/13/2021
 709 acres at 20210612

- Helispot
-) Division Break
- Drop Point
- ⊗ Fire Origin
- Other
- ★ Retardant in Avoidance Area
- ⬢ Repair Point
- ⬢ Dozer Push
- ⊗ Completed Dozer Line
- H Completed Hand Line
- Other
- Repair Line
- ┌ Fire Edge
- Contained Line
- ▭ Wildfire Daily Fire Perimeter

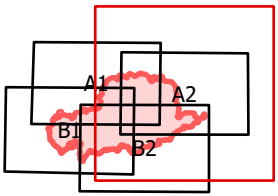



6/12/2021 2044
 Acres from IR and GPS
 North American 1983 Datum. LatLong Grid

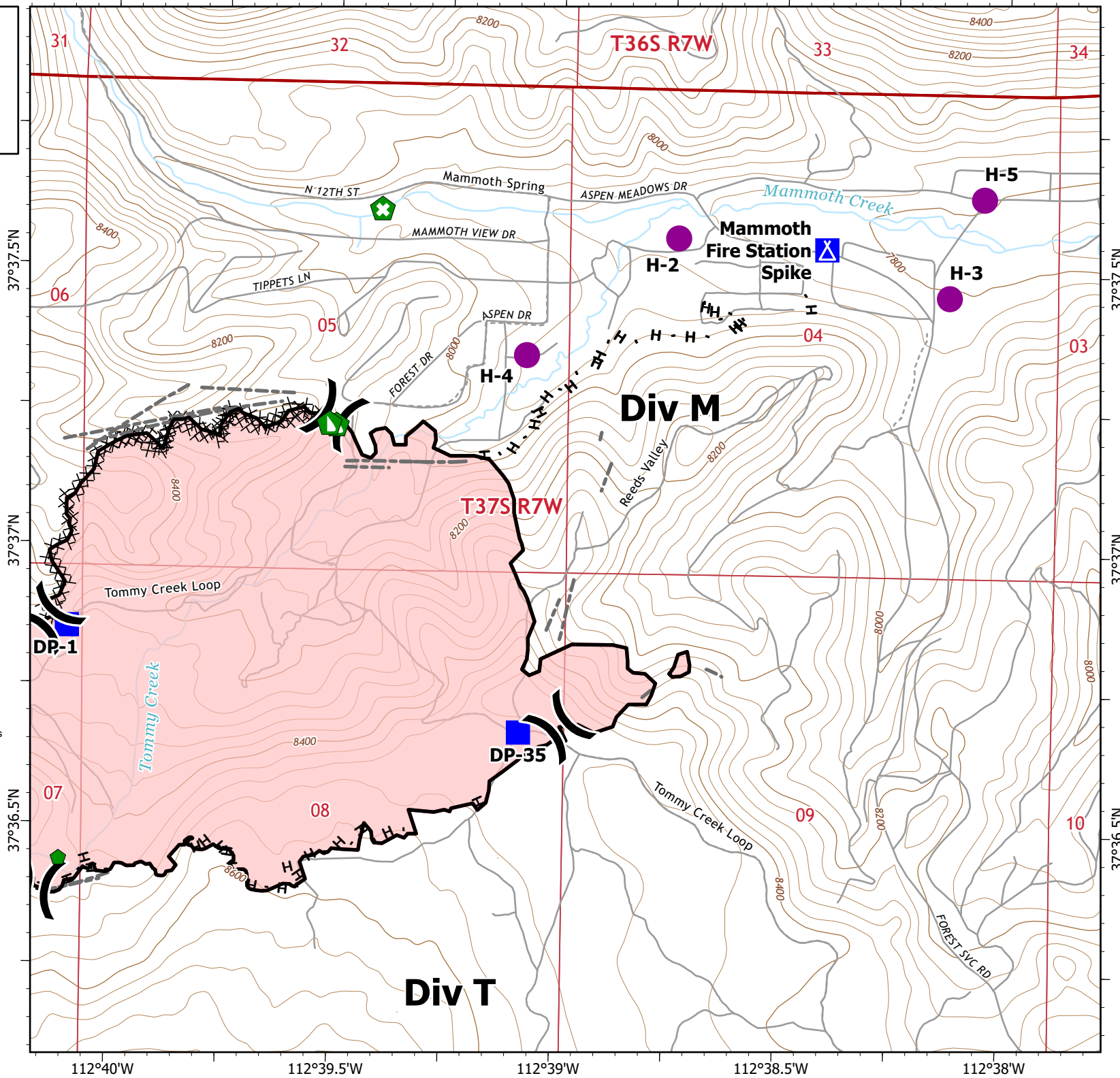


IAP
MAMMOTH
 UT-DIF-000270
 6/13/2021
 709 acres at 20210612















- Helispot
- ⌵ Division Break
- Drop Point
- ⚙ Camp
- Other
- ⊕ Retardant in Avoidance Area
- ⬢ Repair Point
- ⬢ Dozer Push
- ⊗ Completed Dozer Line
- H Completed Hand Line
- Other
- Contained Line
- ▭ Wildfire Daily Fire Perimeter

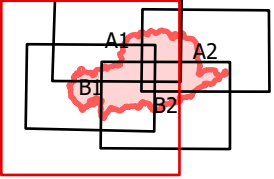
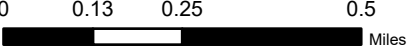


6/12/2021 2044
 Acres from IR and GPS
 North American 1983 Datum. LatLong Grid

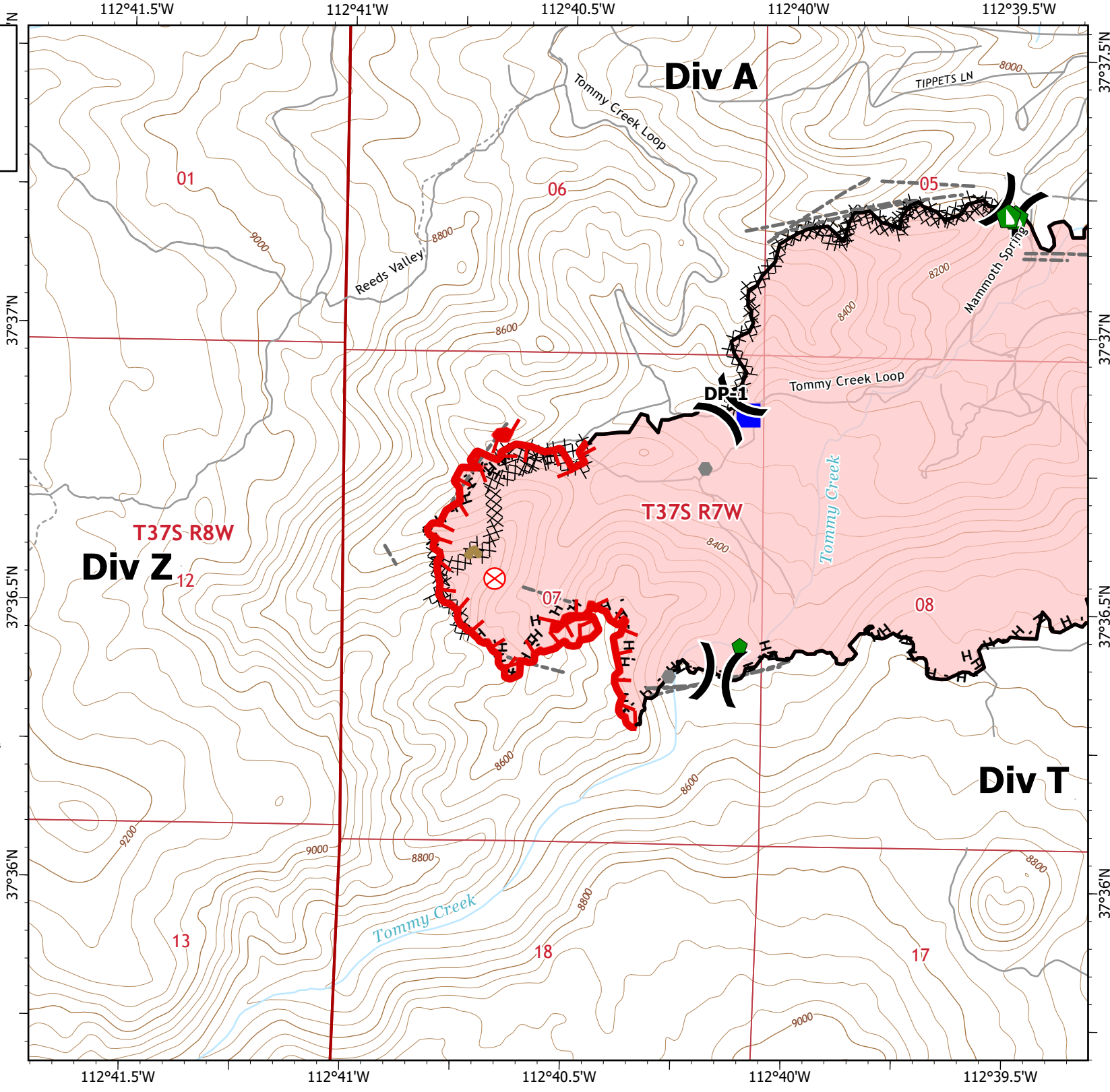


IAP
MAMMOTH
 UT-DIF-000270
 6/13/2021
 709 acres at 20210612

-  Division Break
-  Drop Point
-  Fire Origin
-  Other
-  Retardant in Avoidance Area
-  Repair Point
-  Dozer Push
-  Completed Dozer Line
-  Completed Hand Line
-  Other
-  Repair Line
-  Fire Edge
-  Contained Line
-  Wildfire Daily Fire Perimeter

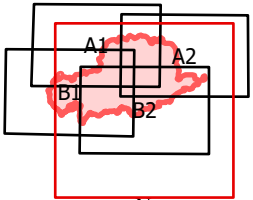



6/12/2021 2044
 Acres from IR and GPS
 North American 1983 Datum. LatLong Grid



IAP
MAMMOTH
 UT-DIF-000270
 6/13/2021
 709 acres at 20210612

- Helispot
- ⊂ Division Break
- Drop Point
- ⊗ Fire Origin
- Other
- Repair Point
- ⬇ Dozer Push
- ⊗ Completed Dozer Line
- H Completed Hand Line
- Other
- Repair Line
- Fire Edge
- Contained Line
- Wildfire Daily Fire Perimeter



6/12/2021 2044
 Acres from IR and GPS
 North American 1983 Datum. LatLong Grid

