




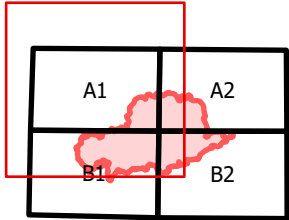



IAP
 Mammoth
 UTDIF000270
 6/9/2021
 706 acres at 20210608

-  Division Break
-  Drop Point
-  Fire Origin
-  Dozer Push
-  Wildfire Daily Fire Perimeter



6/8/2021 2204
 Acres from IR and GPS
 North American 1983 Datum. LatLong Grid

