





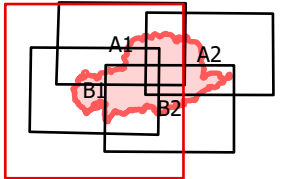



IAP
MAMMOTH
 UT-DIF-000270
 6/11/2021
 709 acres at 20210610

-  Division Break
-  Drop Point
-  Fire Origin
-  Retardant in Avoidance Area
-  Dozer Push
-  Wildfire Daily Fire Perimeter



6/10/2021 2106
 Acres from IR and GPS
 North American 1983 Datum. LatLong Grid

