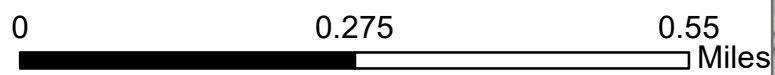






**Morgan Canyon Infrared Map**  
Infrared Map: 06/21/2021  
Imagery Date: 06/21/2021  
Imagery Time: 0212 MDT  
Interpreted Total Acres: 157  
IRIN: Pete Martinez



-  Isolated Heat
-  Intense Heat
-  Scattered Heat
-  Heat Perimeter

NAD\_1983\_UTM\_Zone\_12N