

-112°35'50" -112°35'40" -112°35'30" -112°35'20" -112°35'10" -112°35' -112°34'50" -112°34'40" -112°34'30" -112°34'20" -112°34'10" -112°34' -112°33'50" -112°33'40" -112°33'30" -112°33'20"

Morgan Canyon Fire IR Map





UT-UWF-000303

Thursday, 24 June 2021, 2330 MDT

499 Interpreted Acres



Legend

-  Burn Perimeter
-  IR Isolated Heat
-  IR Intense Heat
-  IR Scattered Heat

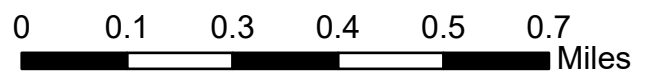
Scale: 1:15,000

Projection: North American 1983

Produced by: Owyhee Air Research, LLC

IR Interpreter: S. Osberg

Contact: fire@owyheear.com (208) 442-5405



-112°33'2"

40°22'20"

40°22'30"

40°22'40"

40°22'50"

40°23'00"

40°23'10"

40°23'20"

40°23'30"

40°23'40"

40°23'50"

40°24'00"

40°24'10"

40°24'20"

40°24'30"

40°24'40"

40°24'50"

40°25'00"

40°25'10"