

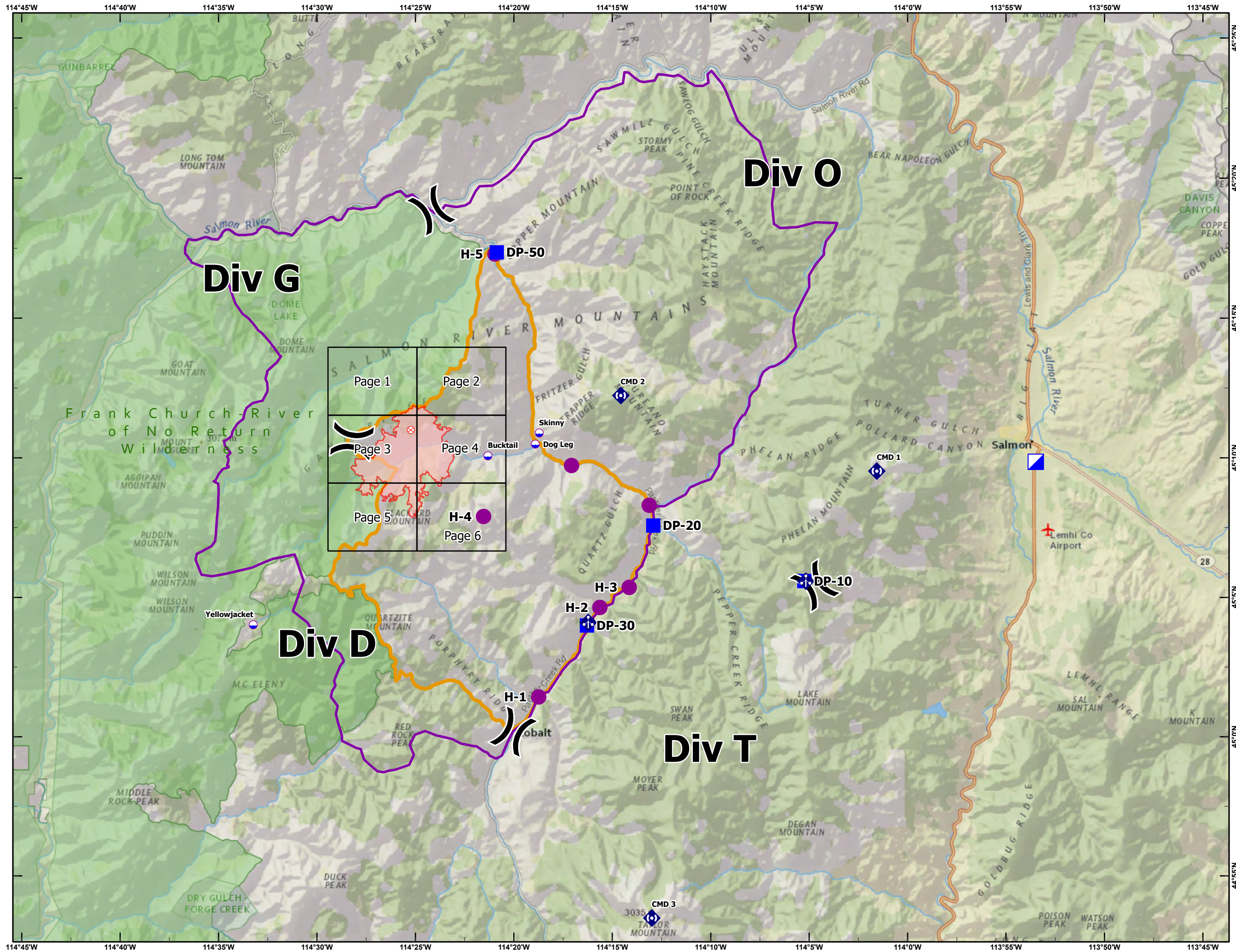
# MUD LICK

## IAP

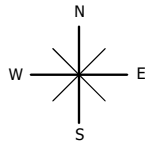
REFERENCE MAP  
ID-SCF-021130  
7/15/2021

est. 6,173 acres on  
7/13 2340 hrs

- Dip Site
- Helispot
- Division Break
- Incident Command Post
- Drop Point
- Fire Origin
- Mobile Weather Unit
- Repeater
- Mud Lick Fire
- Initial Attack Area
- Planning Area



2021-07-14 2108  
Acres from IR  
Datum: WGS 1984  
1:328,178



10 Miles





# MUD LICK

## IAP

PAGE 1  
ID-SCF-021130  
7/15/2021

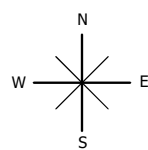
est. 6,173 acres on  
7/13 2340 hrs

-  Fire Edge
-  Mud Lick Fire

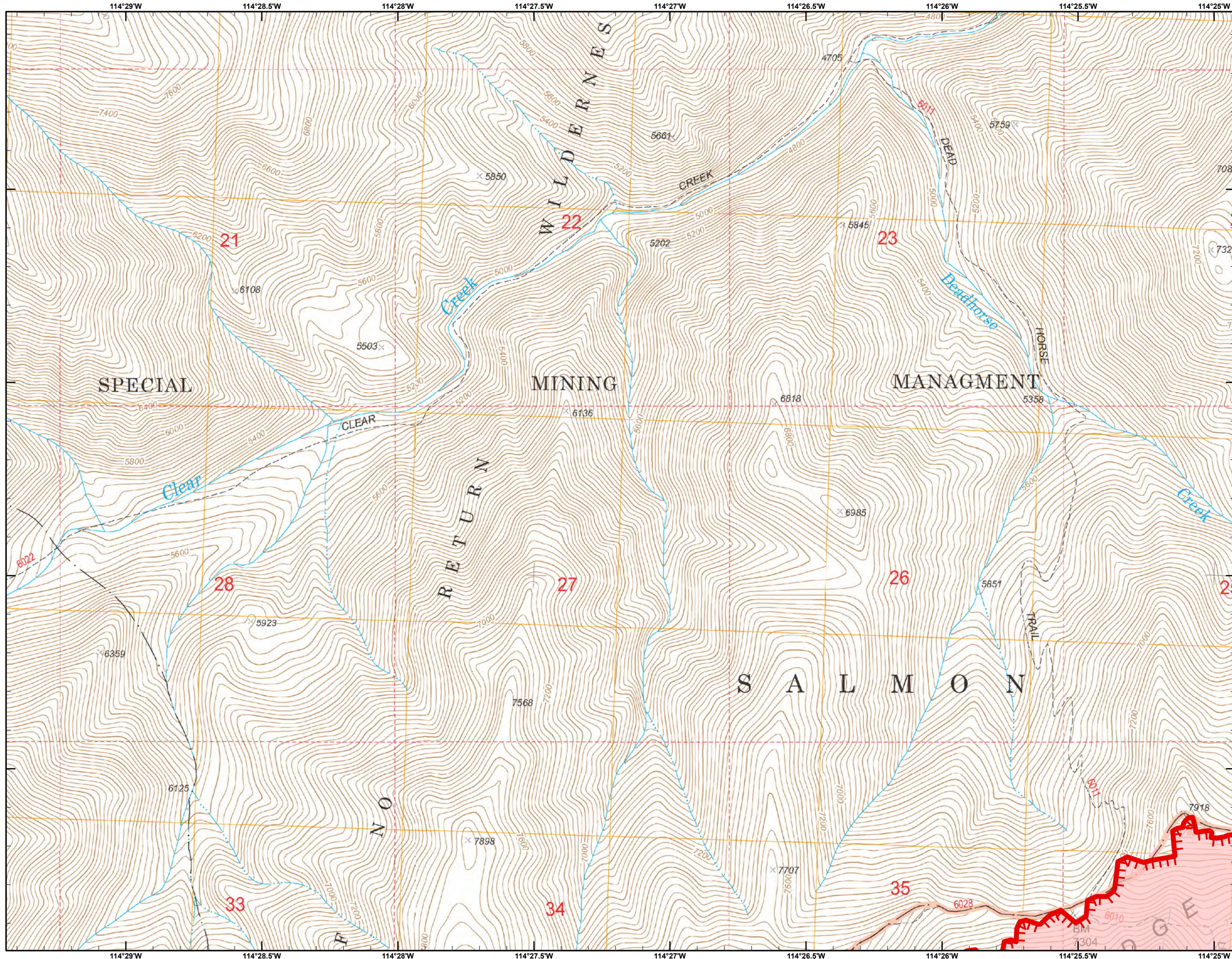
### PAGE INDEX

Page 1	Page 2
Page 3	Page 4
Page 5	Page 6

2021-07-14 2113  
Acres from IR  
Datum: WGS 1984  
1:24,000





1 Mile



# MUD LICK

## IAP

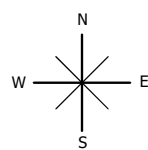
PAGE 2  
ID-SCF-021130  
7/15/2021  
est. 6,173 acres on  
7/13 2340 hrs

-  Fire Edge
-  Mud Lick Fire

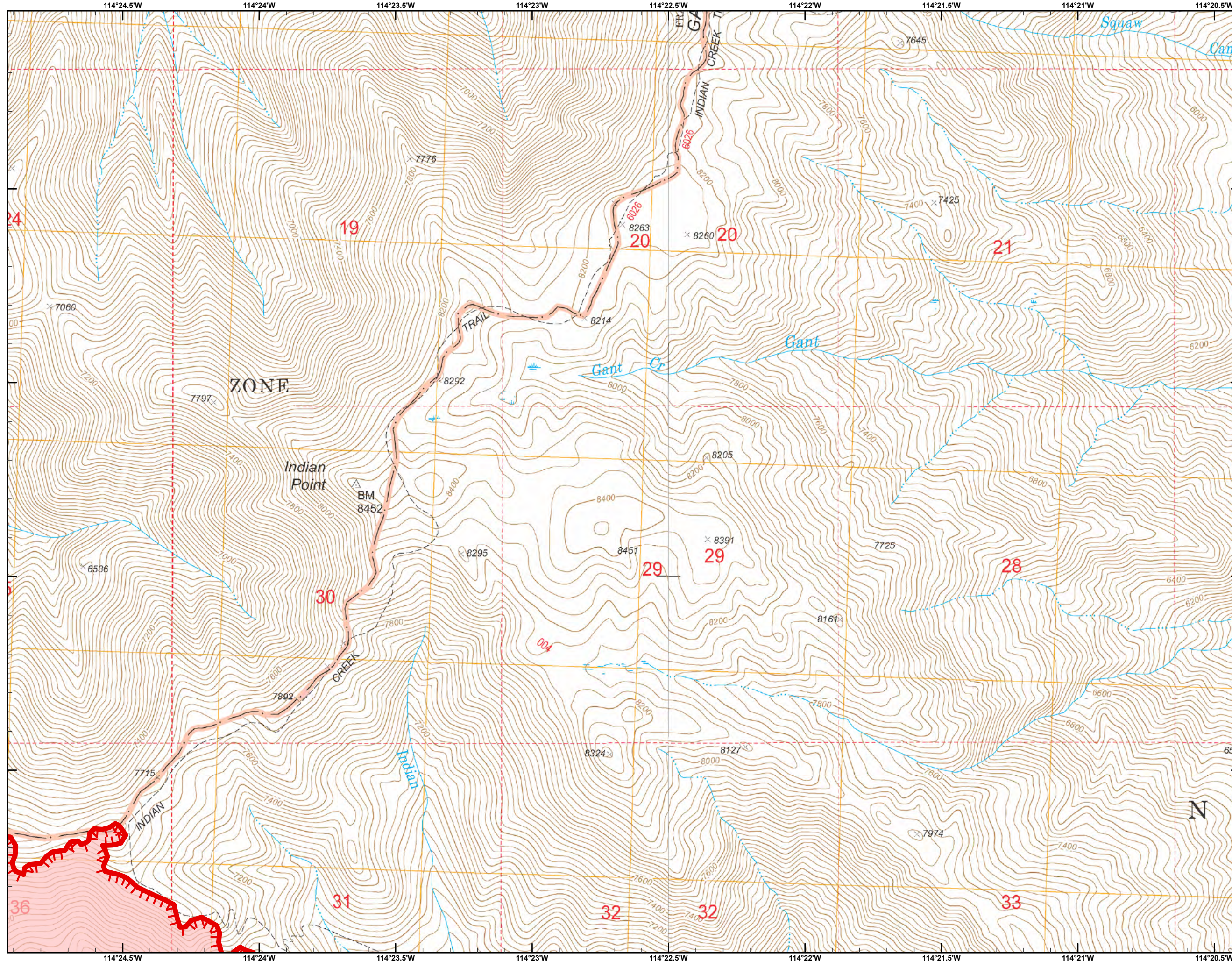
### PAGE INDEX

Page 1	<b>Page 2</b>
Page 3	Page 4
Page 5	Page 6

2021-07-14 2113  
Acres from IR  
Datum: WGS 1984  
1:24,000



1 Mile



# MUD LICK

IAP

PAGE 3  
ID-SCF-021130  
7/15/2021

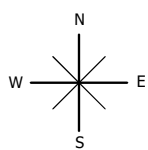
est. 6,173 acres on  
7/13 2340 hrs

- ) ( Division Break
- ⊗ Fire Origin
- ▬ Fire Edge
- Mud Lick Fire

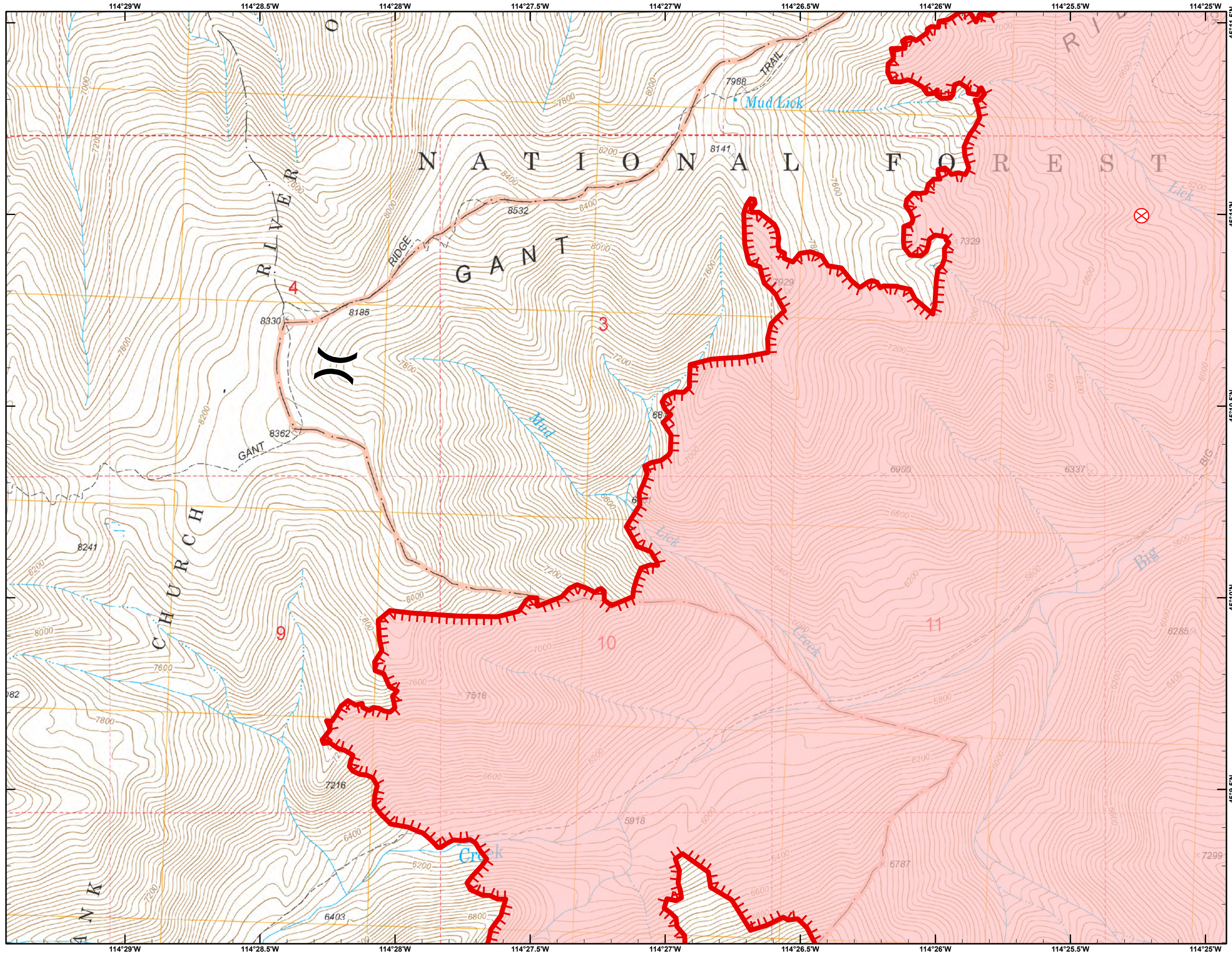
## PAGE INDEX

Page 1	Page 2
<b>Page 3</b>	Page 4
Page 5	Page 6

2021-07-14 2114  
Acres from IR  
Datum: WGS 1984  
1:24,000



1 Mile





# MUD LICK

## IAP

PAGE 4  
ID-SCF-021130  
7/15/2021

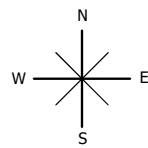
est. 6,173 acres on  
7/13 2340 hrs

-  Dip Site
-  Fire Edge
-  Mud Lick Fire

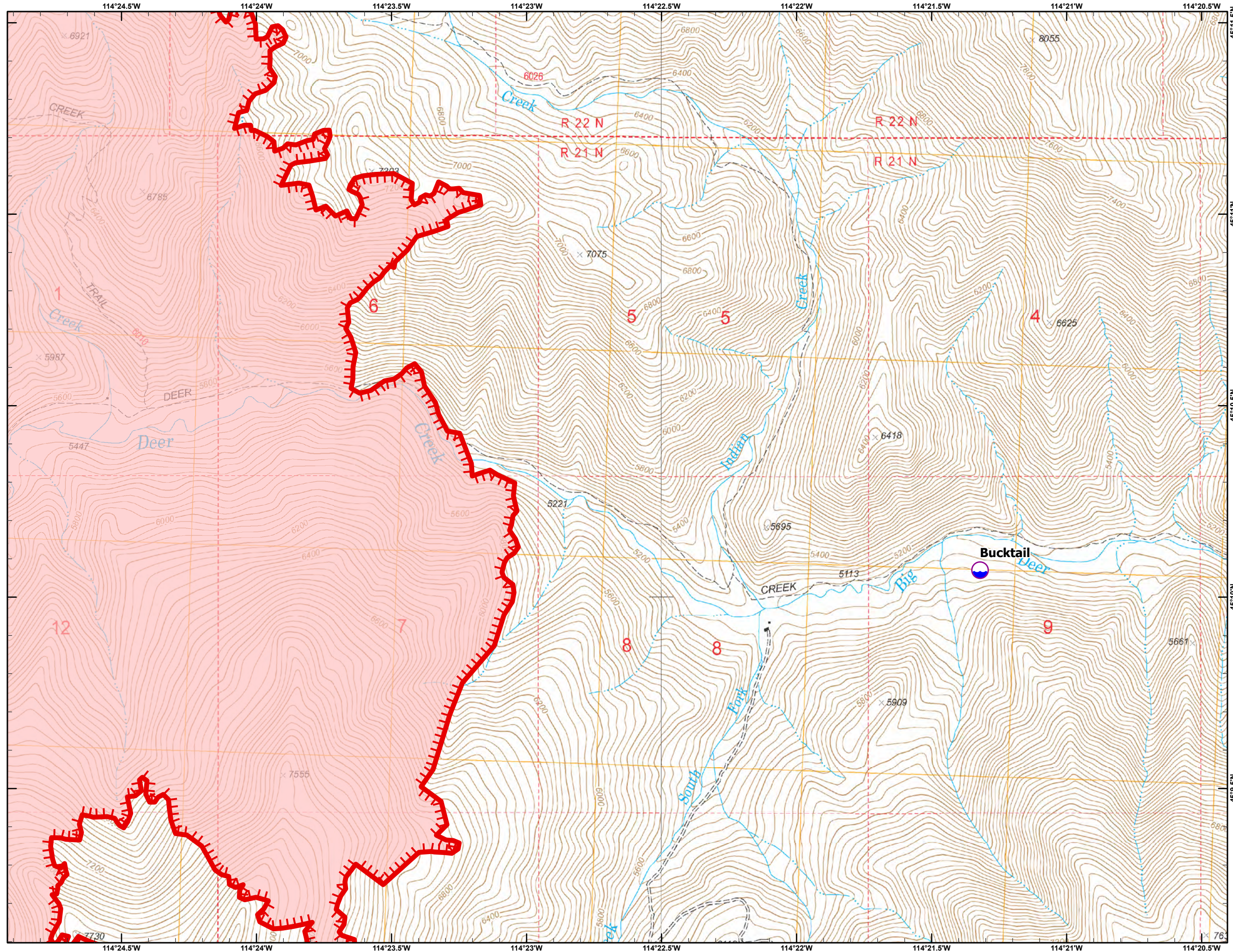
### PAGE INDEX

Page 1	Page 2
Page 3	<b>Page 4</b>
Page 5	Page 6

2021-07-14 2114  
Acres from IR  
Datum: WGS 1984  
1:24,000



1 Mile





# MUD LICK

IAP

PAGE 5  
ID-SCF-021130  
7/15/2021

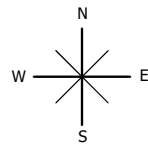
est. 6,173 acres on  
7/13 2340 hrs

-  Fire Edge
-  Mud Lick Fire

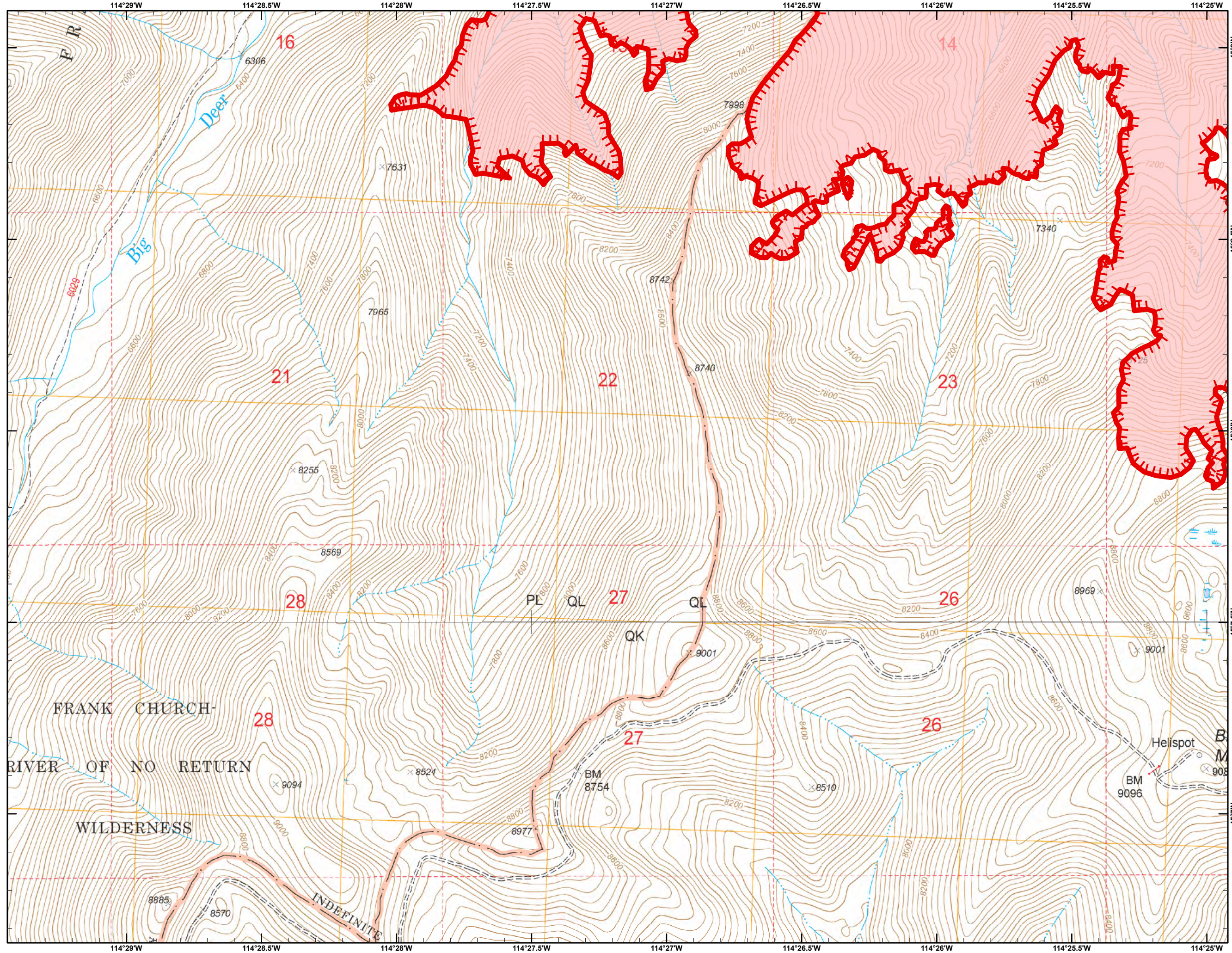
## PAGE INDEX

Page 1	Page 2
Page 3	Page 4
<b>Page 5</b>	Page 6

2021-07-14 2114  
Acres from IR  
Datum: WGS 1984  
1:24,000



1 Mile






# MUD LICK

IAP

PAGE 6  
ID-SCF-021130  
7/15/2021

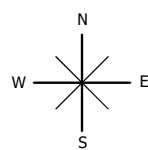
est. 6,173 acres on  
7/13 2340 hrs

-  Helispot
-  Fire Edge
-  Mud Lick Fire

## PAGE INDEX

Page 1	Page 2
Page 3	Page 4
Page 5	<b>Page 6</b>

2021-07-14 2114  
Acres from IR  
Datum: WGS 1984  
1:24,000



1 Mile

