





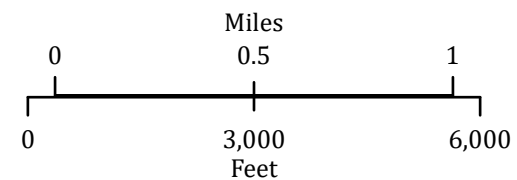


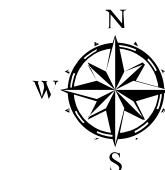
Mud Lick Fire
 ID-SCF-021130
 Infrared
 Interpretation

Imagery Date:
 07/10/2021 2059 PDT

- | | | | |
|---|----------------|---|-----------------------|
|  | Heat Perimeter |  | Isolated Heat Sources |
|  | Intense Heat |  | Potential heat source |
|  | Scattered Heat |  | Cloud Cover |



Datum: WGS 1984



IRIN: Billy Harris
 Map produced:
 7/10/2021 2231 PDT
 Interpreted size: 2,496 acres



Esri, USDA Farm Service Agency