





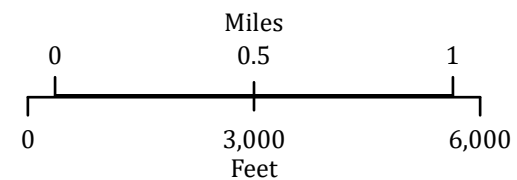



**Mud Lick Fire**  
 ID-SCF-021130  
 Infrared  
 Interpretation

Imagery Date:  
 07/10/2021 2059 PDT

-  Heat Perimeter
-  Intense Heat
-  Scattered Heat
-  Isolated Heat Sources
-  Potential heat source
-  Cloud Cover



Datum: WGS 1984



IRIN: Billy Harris  
 Map produced:  
 7/10/2021 2230 PDT  
 Interpreted size: 2,496 acres

Copyright © 2013 National Geographic Society, i-cubed

