

114°31'30"W 114°31'W 114°30'30"W 114°30'W 114°29'30"W 114°29'W 114°28'30"W 114°28'W 114°27'30"W 114°27'W 114°26'30"W 114°26'W 114°25'30"W 114°25'W 114°24'30"W 114°24'W 114°23'30"W 114°23'W 114°22'30"W 114°22'W 114°21'30"W 114°21'W 114°20'30"W 114°20'W







45°12'N 45°11'30"N 45°11'N 45°10'30"N 45°10'N 45°9'30"N 45°9'N 45°8'30"N 45°8'N

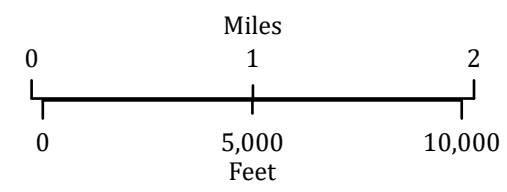
45°12'N 45°11'30"N 45°11'N 45°10'30"N 45°10'N 45°9'30"N 45°9'N 45°8'30"N 45°8'N

Imagery: USDA Farm Service Agency


Mud Lick
ID-SCF-021130
Infrared
Interpretation

Imagery Date:
07/12/2021 2133 MDT

-  Heat Perimeter
-  Intense Heat
-  Scattered Heat
-  Isolated Heat Sources
-  Potential heat source
-  Cloud Cover



Datum: WGS 1984



IRIN: Billy Harris
Map produced:
7/13/2021 0118 PDT
Interpreted size: 5,263 acres

