





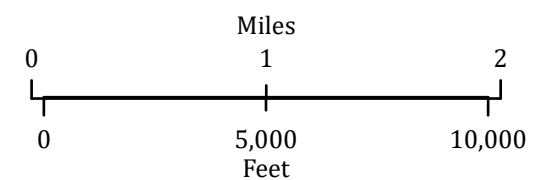



Mud Lick
 ID-SCF-021130
 Infrared
 Interpretation

Imagery Date:
 07/13/2021 2148 MDT

-  Heat Perimeter
-  Intense Heat
-  Scattered Heat
-  Isolated Heat Sources
-  Potential heat source
-  Cloud Cover



Datum: WGS 1984



IRIN: Billy Harris
 Map produced:
 7/13/2021 2240 PDT
 Interpreted size: 6,163 acres



Copyright: © 2013 National Geographic Society, i-cubed