





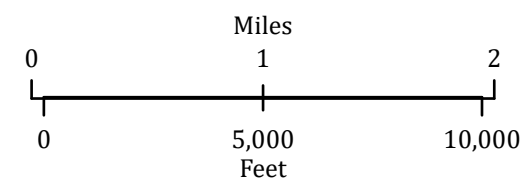



Mud Lick
 ID-SCF-021130
 Infrared
 Interpretation

Imagery Date:
 07/14/2021 2200 PDT

-  Heat Perimeter
-  Intense Heat
-  Scattered Heat
-  Isolated Heat Sources
-  Potential heat source
-  Cloud Cover



Datum: WGS 1984



IRIN: Billy Harris
 Map produced:
 7/15/2021 0357 PDT
 Interpreted size: 6,641 acres

Copyright © 2013 National Geographic Society, i-cubed

