





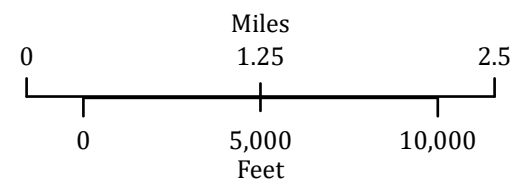



**Mud Lick**  
 ID-SCF-021130  
 Infrared  
 Interpretation

Imagery Date:  
 07/15/2021 2216 MDT

-  Heat Perimeter
-  Intense Heat
-  Scattered Heat
-  Isolated Heat Sources
-  Potential heat source
-  Cloud Cover



Datum: WGS 1984



IRIN: Billy Harris  
 Map produced:  
 7/16/2021 0034 PDT  
 Interpreted size: 7,904 acres



Esri, USDA Farm Service Agency