





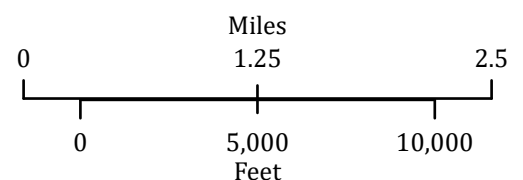


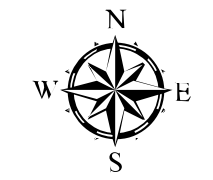
Mud Lick
 ID-SCF-021130
 Infrared
 Interpretation

Imagery Date:
 07/15/2021 2216 MDT

-  Heat Perimeter
-  Intense Heat
-  Scattered Heat
-  Isolated Heat Sources
-  Potential heat source
-  Cloud Cover



Datum: WGS 1984



IRIN: Billy Harris
 Map produced:
 7/16/2021 0033 PDT
 Interpreted size: 7,904 acres



Copyright © 2013 National Geographic Society, i-cubed