





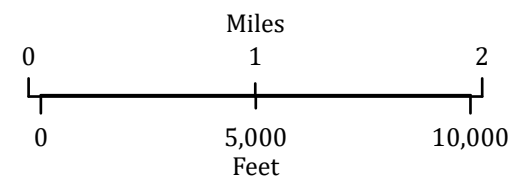


**Mud Lick**  
 ID-SCF-021130  
 Infrared  
 Interpretation

Imagery Date:  
 07/16/2021 2204 MDT

-  Heat Perimeter
-  Intense Heat
-  Scattered Heat
-  Isolated Heat Sources
-  Potential heat source
-  Cloud Cover



Datum: WGS 1984



IRIN: Billy Harris  
 Map produced:  
 7/17/2021 0056 PDT  
 Interpreted size: 8,920 acres

