







Esri, USDA Farm Service Agency

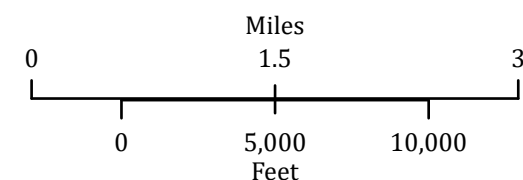
# Mud Lick

## ID-SCF-021130

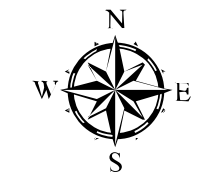
### Infrared Interpretation

Imagery Date:  
07/17/2021 2205 MDT

-  Heat Perimeter
-  Intense Heat
-  Scattered Heat
-  Isolated Heat Sources
-  Potential heat source
-  Cloud Cover



Datum: WGS 1984



IRIN: Billy Harris  
Map produced:  
7/17/2021 2340 PDT  
Interpreted size: 12,396 acres

