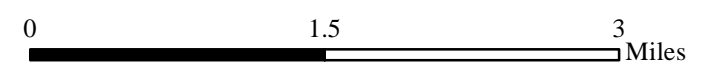







Source: Esri, Maxar, GeoEye, Earthstar Geographics, CNES/Airbus DS, USDA, USGS, AeroGRID, IGN, and the GIS User Community

INFRARED MAP
MUD LICK
 ID-SCF-021130
 Interpreted (IR) Acres: 20,647
 August 4, 2021 @ 2225 MDT



*IRIN: Cheron Ferland
 Nad 83 Zone 11
 Duluth, MN*



	Isolated Heat		Heat Perimeter
	GIS Perimeter		No Intense Heat
			Scattered Heat