

114°30'0"W

114°25'0"W


114°20'0"W



### Mud Lick Fire ID-SCF-02113

1:60,000

Infrared Map - 09/11/2021  
Imagery Date - 09/11/2021  
Imagery Time - 2127 MDT  
Interpreted Acres - 20,856  
IRIN - Chad Horman  
NAD83 UTM Zone 11



45°10'0"N





45°10'0"N

114°30'0"W

114°25'0"W

114°20'0"W

#### Jack Fire IR Legend

-  IR Heat Perimeter
-  IR Intense Heat
-  IR Scattered Heat
-  IR Isolated Heat Source